

Corner 1/4 - 2/11 T. 26 N. R. 29 W. P.M.M. LINCOLN County

I. 1903 Subdivision of T27N. R29W by Charles H. Albee & William K. Trippet: Set a sandstone, 14x10x5 ins., 10 ins. in the ground and 2 bearing trees.

1964 BLM Remonumentation by Richard L. Larimer & Harold W. Grusing: Found original stone firmly set and replaces stone with a iron post, 30 ins. long, 2 1/2 ins. diam., 24 ins. in the ground with brass cap. Found SE bearing tree and stump of NW bearing tree. Establishes 1 new bearing tree.

A fir, 12 ins. diam., bears N64°E, 12 lks. dist., mkd. 1/4 S2 BT.

1981-1984 C.O.S.'s 935, 975, 1019 & 1267 by Albert Putnam, Mt. Reg. No. 4375S: Found BLM Brass cap.

1985 Certified Corner Recordation by Charles Doyle, MT Reg. No. 2516S: Finds the BLM monument. Finds 2 bearing trees:

A burnt lodgepole pine, 11 ins. diam., bears N64°E, 12 lks. dist.

A burnt lodgepole pine, 11 ins. diam., bears S68°E, 8.9 ft. dist.

Also refers to C.O.S. #1400.

(NOTE: C.O.S. #1400 refers to section 10 and makes no mention of the 1/4 cor. for secs. 2 and 11)

II. Found: A 2 1/2 in diam. iron pipe, firmly set in a collar of stone, with 3 1/4 in. diam. BLM brass cap mkd. as shown below, from which:

A burnt down fir, 12 ins. diam., bears N64°E, 7.9 ft. dist., mkd. with visible scribe marks. (BLM)


III. Establish 2 new bearing trees:

A Ponderosa pine, 5 ins. diam., bears S48°W, 31.6 ft. dist., mkd. 1/4 S11 BT.

A Ponderosa pine, 4 ins. diam., bears N18°W, 36.5 ft. dist., mkd. 1/4 S2 BT.

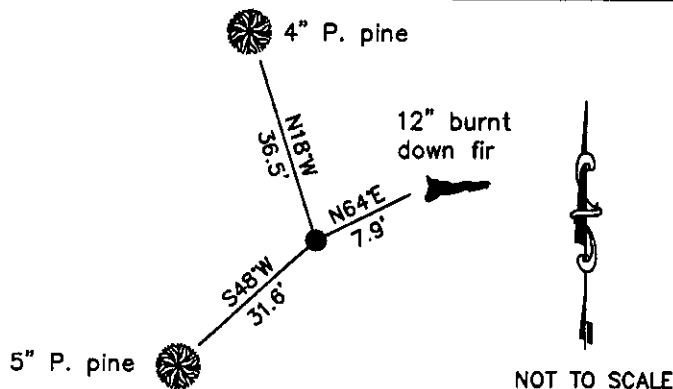
Painted the scribed faces red and 6 in. wide red bands around the bearing trees. Attached Land Survey Monument and Bearing Tree signs. This corner located in the burned area of the 1984 Houghton Creek fire and was extensively logged after the fire. Only a very few small trees were available for bearing trees at this time.

LAT 48°01'55.96323"N  
LONG 115°18'03.10175"W  
NAD 83



Date of Fieldwork: 7/20/2011  
Survey crew: Tom Hommel  
Magnetic declination: 20° East assumed  
Equipment used: Hand compass and loggers tape

U.S. Forest Service, Supervisors Office, 31374 Hwy. 2, Libby, MT 59923 (406) 293-6211



NOT TO SCALE

**CERTIFICATION**

I, Thomas MONTANA, 9800LS  
certify the information shown hereon is true and correct.

MARC BURKHART  
Signature of Survey Party Chief

I, Marc Burkhardt, 9520LS  
certify that this Corner Record correctly represents work performed by me or under my direction in compliance with the "Corner Recordation Act" (MCA) (1901, Mt seq., M.C.A.)

Marc Burkhardt  
Signature of Surveyor

Date: 2/7/2012 Reg. No. 9520LS  
Employer: U. S. Forest Service


Office of Clerk and Recorder, County of Lincoln

237363 BOOK: CCR CC&R'S PAGE: 11948 Pages: 1  
STATE OF MONTANA LINCOLN COUNTY  
RECORDED: 02/22/2012 9:25 KOI: CC&R'S  
TAMMY D. LAUER CLERK AND RECORDER  
FEE: \$0.00 BY Jeanne Dennis  
TO: FILED Deputy

Cross Index No. E 19 T. 26N. R. 29W. P.M., MT

Adopted July 1, 1981, Montana Board of Professional Engineers & Land Surveyors

Sec. 2



● corner this sheet