

1. Original and/or subsequent record used to evaluate the corner position.
2. Description of evidence found, note discrepancies in the record, state method of establishing lost or obliterated corners.
3. Description of monument and accessories set to perpetuate the corner position.
4. Sketch of corner, show all pertinent data which can best be shown in a sketch example, corner marking, topography ties, position of accessories,
5. Certification must be signed and sealed by Land Surveyor registered in the State of Montana.

CERTIFIED CORNER RECORDATIONCorner: C-N-SW-NW 1/256th; Sec. 34T. 26N.R. 29W. P.M.M. Lincoln CountyRecord: No previous record
Found: No evidence found

2009 Perpetuation: At a position established by the survey and section breakdown of Section 34, we set a 5/8"x30" rebar, 26" in the ground affixed with a 3 1/4" U.S.F.S. alum cap, marked as shown below, from which we establish the following reference monuments:




An 8" Tamarack, bears S31°E, 3.8 ft., scribed CNSWNW 1/256 S34 BT
A 7" Douglas fir, bears N03°W, 1.6 ft., with an "X" cut at breast height

We build a mound of stone around the monument.

We set galvanized steel posts with U.S.F.S. decals P54-1 and P71-10, 0.7 ft., east and 1.7 ft., south of the monument.

We paint red bands on the bearing trees and attach U.S.F.S. signs 54-3 & 54-9.

SEE COS NO. 3992

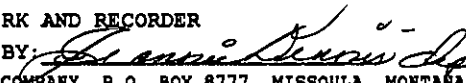
 SKETCH OF CORNER	CERTIFICATION I, <u>Chad R. Breuer</u> certify the information shown herein is true and correct.  Signature Ground Party Chief
	I, <u>Ken E Jenkins</u> certify that this Corner Record correctly represents work performed by me or under my direction in compliance with the "Corner Recordation Act" (70-22-101, M.C.A.)  Signature of Surveyor & Seal Date: <u>9/2009</u> Reg. No. <u>9330 LS</u> Employer: <u>Montana Northwest Company</u> <u>PO Box 8777, Missoula, MT 59807</u> <u>406-721-4033 Project No. 1617-09</u>

Office of Clerk and Recorder, County of _____ This "corner

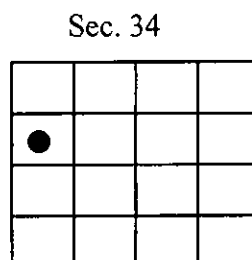
record" was filed for record on _____

was noted on the cross-index plat _____

book No. _____

224864 BOOK: CCR CC&R'S PAGE: 11490 Pages: 1
STATE OF MONTANA LINCOLN COUNTY
RECORDED: 03/05/2010 9:32 KOI: CC&R'S
TAMMY D. LAUER CLERK AND RECORDER
FEE: \$0.00 BY: 
TO: MONTANA NORTHWEST COMPANY P.O. BOX 8777, MISSOULA, MONTANA

Cross Index No.

W.25-13.5 T. 26N R. 29W PMM

● Corner this sheet