

1. Original and/or subsequent record used to evaluate the corner position.
2. Description of evidence found, note discrepancies in the record, state method of establishing lost or obliterated corners.
3. Description of monument and accessories set to perpetuate the corner position.
4. Sketch of corner, show all pertinent data which can best be shown in a sketch example, corner marking, topography ties, position of accessories,
5. Certification must be signed and sealed by Land Surveyor registered in the State of Montana.

CERTIFIED CORNER RECORDATIONCorner: 1/4 Cor.: Secs. 27, 34T. 26N.R. 29W. P.M.M. Lincoln County

GLO

1903 Record: Set stone and established 2 bearing trees.

BLM

1964 Record:

The 1/4 sec. cor. as determined from the remains of 2 GLO bearing trees.

stumphole, bears S11 1/2°W, 128 lks (84.5 ft.)

stumphole, bears N40°W, 161 lks (106.3 ft.), remains of tree lying on the ground, w/ visible marks 1/4 27

Set an iron post, 30" long, 2 1/2" dia., 30" in the ground, w/ brass cap; from which:

A 16" spruce, bears S02°W, 213 lks (140.6 ft.), marked 1/4 S34 BT

A 6" pine, bears N64°W, 265 lks (174.9 ft.), marked 1/4 S27BT

2009 Found:

We find a standard BLM monument with a 3 1/4" brass cap, firmly set and in good condition, flush with the ground, marked as shown below, from which:

A 22" stump, bears N64°W, 174.9 ft., with visible blaze in cross section

A 24" dead, downed, spruce, bears S02°W, 140.6 ft., no visible markings visible

2009 Perpetuation:

From the found monument, we establish the following reference monuments:


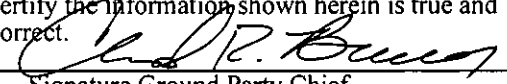
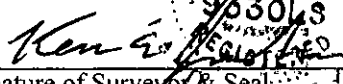
An 18" spruce, bears S29°W, 109.6 ft., scribed T26N R29W S34

A 12" Lodgepole pine, bears N40°W, 112.5 ft., scribed T26N R29W S27

We set a galvanized steel post with USFS decals P54-1 & P71-10, 2.0 ft., west of monument

We paint red bands on the new bearing trees, and attached USFS signs 54-3 & 54-9.

SEE COS NO. 3992


| | |
|--|---|
|  SKETCH OF CORNER | CERTIFICATION I, <u>Chad R. Breuer</u> certify the information shown herein is true and correct.  Signature Ground Party Chief I, <u>Ken E Jenkins</u> certify that this Corner Record correctly represents work performed by me or under my direction in compliance with the Corner Recordation Act" (70-22-101 M.C.A.)  Signature of Surveyor & Seal Date: <u>8/2009</u> Reg. No. <u>9330 LS</u> Employer: <u>Montana Northwest Company</u> <u>PO Box 8777, Missoula, MT 59807</u> <u>406-721-4033 Project No. 1617-09</u> |
|--|---|

Office of Clerk and Recorder, County of _____ This "corner

record" was filed for record on _____

was noted on the cross-index pla


book No. _____

224852 BOOK: CCR CC&R'S PAGE: 11478 Pages: 1
STATE OF MONTANA LINCOLN COUNTY
RECORDED: 03/05/2010 9:20 KOI: CC&R'S
TAMMY D. LAUER CLERK AND RECORDER
FEE: \$0.00 BY: 
TO: MONTANA NORTHWEST COMPANY P.O. BOX 8777, MISSOULA, MONTANA

Cross Index No.

V-15 T. 26N R. 29W PMM

Sec. 34



● Corner this sheet