

CERTIFIED CORNER RECORDATION

Corner W 1/4 COR. S33 T 26 N. R. 29 W. P.M.M. LINCOLN County

I. Record: 1903 original GLO survey by C. Albee and W. Trippet, set a limestone, 14x10x6 ins., marked 1/4 on the W. face; from which:

A tamarack, 10 ins. diam., bears S.32°50'E., 94 lks. dist. mkd. 1/4 S33 BT.
A pine, 6 ins. diam., bears N.32°55'W., 19 lks. dist. mkd. 1/4 S32 BT.

1964 BLM Remoumentation by R. Larimer: Set an iron post, 30 ins. long, 2 1/2 ins. diam., 27 ins. in the ground, with brass cap mkd. as shown below from which:

A larch snag, 22ins. diam., bears S.32°30'E., 94 lks.(62.04 ft.) dist., mkd 1/4 S 33 BT.
A pine, 6 ins., diam., bears N.72°E., 39 lks.(25.74 ft.) dist., mkd. 1/4 S33 BT.
A pine, 7 ins. diam., bears N.32°W., 29 lks.(19.14 ft) dist., mkd. 1/4 S32 BT.

II. Found: A 3 1/4 ins. diam. BLM brass cap on a 2 1/2 ins. diam. iron pipe firmly set from which:

A fir, 9 ins. diam., bears S. 53°W., 41.70 ft. dist. with overgrown face.
A pine snag, 7 ins. diam., bears N.72°E., 25.50 ft. dist., visible scribes.
A larch snag, 22 ins. diam., bears S.30°E., 62.00 ft. dist., visible scribes.

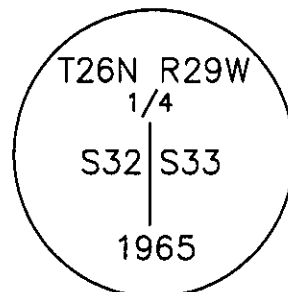
III. Perpetuation: Establish one bearing tree described below:

A fir, 10 ins. diam., bears S.53°W., 21.85 ft. dist., mkd. 1/4 S33 BT.
Painted faces and 6 in. wide red bands to all bearing trees and attached bearing tree and Land Survey Monument signs.

Set a steel post on line with Survey Monument and Property Line stickers 2.00 ft. south of found monument.

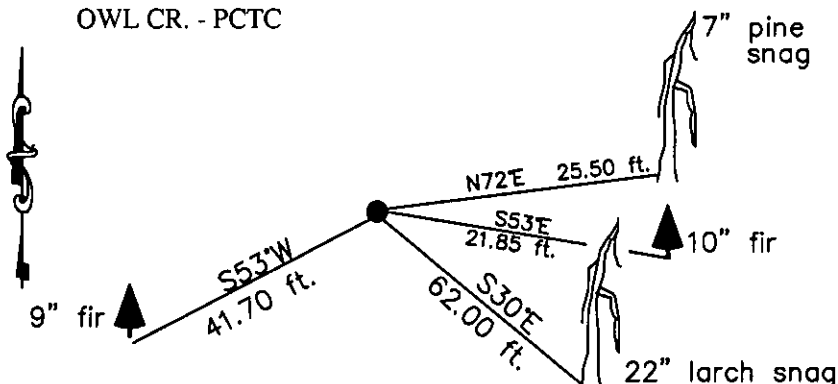
Magnetic declination: 18° East

Equipment used: Hand compass and loggers tape



Kootenai Surveyors Inc., 314 California Av., Libby, MT. 59923 (406) 293-4354

OWL CR. - PCTC



SKETCH OF CORNER

CERTIFICATION

I, Levi Powell
certify the information shown herein is true and correct.

Levi Powell
Signature Ground Party Chief

I, Alvah F. Hughes
certify that this Corner Record correctly represents work performed by me or under my direction in compliance with the "Corner Recordation Act" (70-22-101, et seq., M.C.A.)

Alvah F. Hughes
Signature of Surveyor & Seal

Date: 9/6/2007 Reg. No. 7322-LS

Employer: Kootenai Surveyors Inc.

Office of Clerk and Recorder, County of Lincoln This "corner

record" was filed for record: 206394 BOOK: CCR CC&R'S PAGE: 11116 Pages: 1

was noted on the cross-ir: STATE OF MONTANA LINCOLN COUNTY


book No. TAMMY D. LAUER CLERK AND RECORDER

FEE: \$0.00

BY: Tammy D. Lauer

TO: KOOTENAI SURVEYORS INC. P.O. BOX 393, LIBBY, MT 59923

Sec. 33



Cross Index No. X 09 T. 26N R. 29W P.M., MT

Adopted July 1, 1981, Montana Board of Professional Engineers & Land Surveyors

• corner this sheet