

INSTRUCTIONS

1. Original and/or subsequent record used to evaluate the corner position.
2. Description of evidence found, note discrepancies in the record, state method of establishing lost or obliterated corners.
3. Description of monument and accessories set to perpetuate the corner position.
4. Sketch of corner, show all pertinent data which can best be shown in a sketch example, corner marking, topography ties, position of accessories, etc.
5. Certification must be signed and sealed by Land Surveyor registered in the State of Montana.
6. Fill in Cross Index & Section Diagram at bottom of sheet.

CERTIFIED CORNER RECORDATION

Corner E1/4 Sec. 33 T. 26 North R. 29 West P.M.M. Lincoln County

Original G.L.O. Record:

Set a sandstone, 12x10x5 inches, 8 inches in the ground, for 1/4 Section Corner, marked 1/4 on West face; from which:

A 20" tamarack, bears N86°40'E, 77 links (50.82 feet) distant, marked "1/4 S 34 BT".

A 6" pine, bears N46°50'W, 56 links (36.96 feet) distant, marked "1/4 S33 BT".

Found:

Found stone 14"x8"x5", at the 1/4 corner of Sections 33 & 34, lying on side, marked with 1/4 on west face.

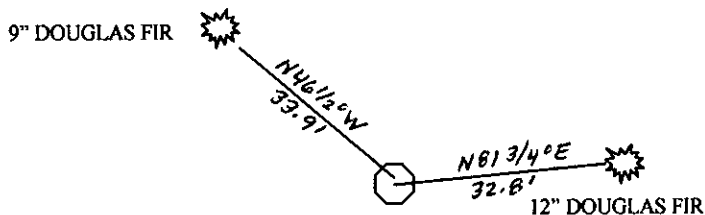
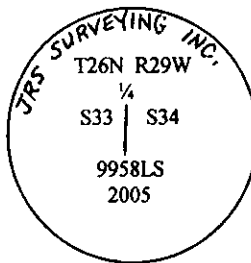
Establish:

Replace found stone with a 3 1/4"x 30" standard aluminum monument, marked as shown below, 4" above ground in a mound of stone, and buried stone on north side of the aluminum monument. From which:

A 12" Douglas Fir, bears N81 3/4°E, 32.8 feet distant scribed "1/4 S34 BT".

A 9" Douglas Fir, bears N46 1/2°W, 33.9 feet distant scribed "1/4 S33 BT".

Bearing tree tags were attached and blazes were painted with red paint.



SKETCH OF CORNER

CERTIFICATION

I, James R. Staples
Certify the information shown herein is true and correct.

James R. Staples
Signature Ground Party Chief

I, James R. Staples
certify that this Corner Record correctly represents work performed by
me or under my direction in compliance with the the "Corner
Recordation Act" (70-22-101, et seq., M.C.A.)

James R. Staples
Signature of Surveyor & Seal


Date: 12/1/06 Reg. No. 9958 LS

Employer: J.R.S. Surveying, Inc.

Office of Clerk and Recorder, County of Lincoln This "corner
199350 BOOK: CCR CC&R'S PAGE: 10958 Pages: 1
record" was filed for record on STATE OF MONTANA LINCOLN COUNTY
was noted on the cross-index plat RECORDED: 12/05/2006 10:15 KOI: CC&R'S
book no. CORAL M. CUMMINGS CLERK AND RECORDER
FEE: \$0.00 BY: James R. Staples
TO: FILED County Official

Cross Index No. X13 T. 26N R. 29W PMM

Adopted July 1, 1981, Montana Board of Professional Engineers & Land Surveyors



• - Corner this sheet