

INSTRUCTIONS

1. Original and/or subsequent record used to evaluate the corner position.
2. Description of evidence found, note discrepancies in the record, state method of establishing lost or obliterated corners.
3. Description of monument and accessories set to perpetuate the corner position.
4. Sketch of corner, show all pertinent data which can best be shown in a sketch example, corner marking, topography ties, position of accessories, etc.
5. Certification must be signed and sealed by Land Surveyor registered in the State of Montana.
6. Fill in Cross Index & Section Diagram at bottom of sheet.

CERTIFIED CORNER RECORDATION

Corner S1/4 Sec. 34 T. 26 North R. 29 West P.M.M. Lincoln County**Original G.L.O. Record:** Charles H. Albee and William K. Trippet 1903

Set a limestone, 16x14x10 inches, 11 inches in the ground, for 1/4 section corner, marked 1/4 on North face;
from which:

A 14" fir, bears S75°30'W, 110 links (72.6 feet) distant, marked "1/4 S 3 BT".

A 30" pine, bears N36°10'W, 57 links (37.62 feet) distant, marked "1/4 S 34 BT".

Remonument: 1978

The 1/4 corner of Sections 3 and 34 on north boundary of the township being monumented with a limestone, 16 x 14x 10 inches, firmly set 11 inches in the ground, marked 1/4 on the North face and witnessed by the remains of the original bearing trees:

A 24" fir stump, bears S75 1/2°W, 100 links (66 feet) distant, with the remains of a fir lying alongside.

A 42" pine snag, bears N36°10'W, 68 links (44.88 feet) distant, marked "1/4 S34 BT". (Record: 57 links.)

At the corner point set an iron post, 30" long, 2 1/2" diameter, 22" in the ground, with brass cap marked as shown below

From which new bearing trees:

An 8" fir, bears S64°W, 22 links (14.52 feet) distant, marked "1/4 S3 BT".

An 8" fir, bears N41°W, 21 links (13.86 feet) distant, marked "1/4 S34 BT".

bury the original stone alongside the iron post.

Found:

Found 3 1/4" brass cap on 2 1/2" pipe, 7" above ground. From which:

A 42" dead standing Ponderosa pine, bears N36 1/4°W, 45.86 feet distant, scribed "1/4 S34 BT". (Record)

A 15" dead standing Douglas Fir, bears N44 1/4°W, 13.88 feet distant, marked with a BT tag and scribed "1/4 S34 BT".

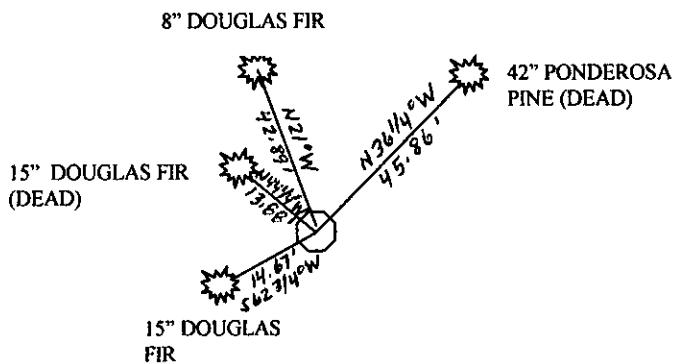

A 15" Douglas Fir, healed scribe wound, bears S62 3/4°W, 14.67 feet distant.

Established:

Established one new accessory for this corner:

An 18" Douglas Fir, bears N21°W, 42.89 feet distant, scribed "1/4 S34 BT", along with a BT tag.

Attached bearing tree tag and paint blazes with red paint.



SKETCH OF CORNER

CERTIFICATION

I, James R. Staples
Certify the information shown herein is true and correct.

James R. Staples
Signature Ground Party Chief

I, James R. Staples
certify that this Corner Record correctly represents work performed by
me or under my direction in compliance with the the "Corner
Recordation Act" (70-22-101, et seq., M.C.A.)

James R. Staples
Signature of Surveyor & Seal

Date: 12/4/06 Reg. No. 9958 LS

Employer: J.R.S. Surveying, Inc.

Office of Clerk and Recorder, County of _____, This "corner

record" was filed for record on 199348 BOOK: CCR CC&R'S PAGE: 10956 Pages: 1

STATE OF MONTANA LINCOLN COUNTY

was noted on the cross-index] RECORDED: 12/05/2006 10:05 KOI: CC&R'S

CORAL M. CUMMINGS CLERK AND RECORDER

book no. _____ FEE: \$0.00

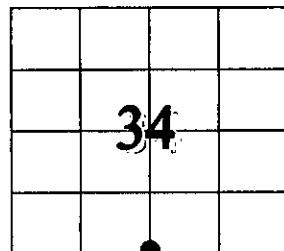
BY: James R. Staples
Deputy

TO: FILED

County Official

Cross Index No. Z15 T. 26N R. 29W PMM

Adopted July 1, 1981, Montana Board of Professional Engineers & Land Surveyors



• - Corner this sheet