

INSTRUCTIONS

1. Original and/or subsequent record used to evaluate the corner position.
2. Description of evidence found, note discrepancies in the record, state method of establishing lost or obliterated corners.
3. Description of monument and accessories set to perpetuate the corner position.
4. Sketch of corner, show all pertinent data which can best be shown in a sketch example, corner marking, topography ties, position of accessories, etc.
5. Certification must be signed and sealed by Land Surveyor registered in the State of Montana.
6. Fill in Cross Index & Section Diagram at bottom of sheet.

CERTIFIED CORNER RECORDATION

Corner SW Cor. Sec. 34 T. 26 North R. 29 West P.M.M. Lincoln County

Original G.L.O. Record - 1903 Charles A. Albee and William K. Trippet

Set a limestone, 12x10x5 inches, 8 inches in the ground, for the corner of Sections 3, 4, 33, and 34, marked 3 notches each on east and west edges; from which:

- A pine, 28" diameter, bears N17°E, 20 links (13.20 feet) distant, marked "T26N R29W S34 BT".
A tamarack, 28" diameter, bears S53°E, 91 links (60.06 feet) distant, marked "T25N R29W S3 BT".
A pine, 10" diameter, bears S21°30'W, 40 links (26.04 feet) distant, marked "T25N R29W S4 BT".
A pine, 8" diameter, bears N81°15'W, 31 links (20.46 feet) distant, marked "T26N R29W S33 BT".

Re-monument - 1978

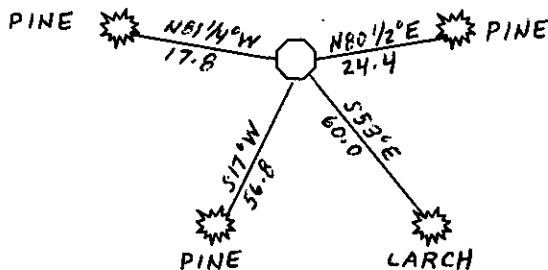
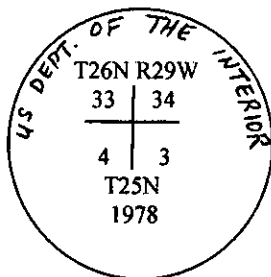
Found limestone 12x10x5 inches, firmly set in ground with 3 notches on the east and west edges, witnessed by the remains of original bearing trees:

- A 28" pine snag, bears N17°E, 33 links (21.78 feet) distant, marked "T26N R29W S34 BT".
A 20" larch bears S53°E, 91 links (60.06 feet) distant, marked "T25N R29W S3 BT".
A 24" pine bears N81¼°W, 17 links (11.22 feet) distant, with partial visible scribe "T26N R".
At the corner point, set an iron post, 30" long, 2½" diameter with brass cap, set 22" in the ground, from which 2 new bearing trees were established:
A 6" pine bears N80½°E, 37 links (24.42 feet) distant, marked "T26N R29W S34 BT".
A 6" pine bears S17°W, 86 links (56.76 feet) distant, marked "T25N R29W S4 BT".
Bury the original stone along side iron post.

Found:

Found standard 3¼" brass cap on 2½" pipe, marked as shown below; from which:

Found four healthy bearing trees with bearing tags attached per 1978 BLM remonument.



SKETCH OF CORNER

CERTIFICATION

I, James R. Staples
Certify the information shown herein is true and correct.

James R. Staples
Signature Ground Party Chief

I, James R. Staples
certify that this Corner Record correctly represents work performed by me or under my direction in compliance with the "Corner Recordation Act" (70-22-101, et seq., M.C.A.)

James R. Staples
Signature of Surveyor & Seal

Date: 12/1/06 Reg. No. 9958 LS

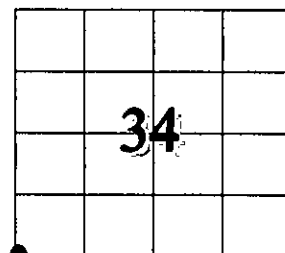
Employer: J.R.S. Surveying, Inc.

Office of Clerk and Recorder, County of _____ This "corner
record" was filed for record of 199344 BOOK: CCR CC&R'S PAGE: 10952 Pages: 1
STATE OF MONTANA LINCOLN COUNTY
was noted on the cross-index p RECORDED: 12/05/2006 9:45 KOI: CC&R'S
book no. CORAL M. CUMMINGS CLERK AND RECORDER
FREE: \$0.00 BY: Joanne Dupuis
TO: FILED , Dupuis

County Official

Cross Index No. Z13 T. 26N R. 29W PMM

Adopted July 1, 1981, Montana Board of Professional Engineers & Land Surveyors



• - Corner this sheet