

CERTIFIED CORNER RECORDATION

Corner S 1/4 cor. of Sec. 11 T 26 N. R. 29 W. P.M.M. LINCOLN County

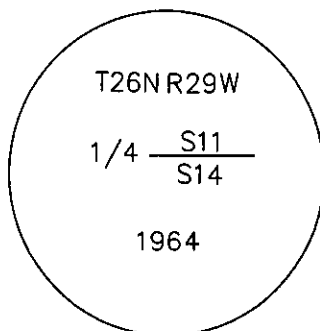
I. Record: 1903 GLO survey by Albee and Trippet set a stone and two bearing trees.

1966 BLM Remon: Set an iron post 30 ins. long 2 1/2 ins. diam., 27 ins. in the ground with a 3 1/4 in. diam. brass cap from which:

- A dead fir, 16 ins. diam., bears N.17°45'W., 31 lks.(20.46 ft.) mkd. 1/4 S11 BT.
- A fir, 6 ins. diam., bears N.24°E., 35 lks.(23.10 ft.) dist., mkd. 1/4 S11 BT.
- A fir, 8 ins. diam., bears S.13°W., 31 lks.(20.46 ft.) dist., mkd. 1/4 S14 BT.

II. Found: 3 1/4 in. diam. BLM brass cap firmly set 6 ins. above ground, as shown below, from which:

- A fir snag down, bears N.24°E., 23.10 ft. dist., no visible scribes or markings.
- A fir, 12 ins. diam., bears S.13°W., 20.50 ft. dist. with visible scribing.
- A fir snag down, 16 ins. diam., bears N.18°W., 20.50 ft. dist., visible scribing.



III. Perpetuation:

A larch, 9 ins. diam., bears N.21°W., 36.00 ft. dist., mkd. 1/4 S11 BT.

Painted 6 in. wide red bands around all bearing trees and attached Bearing Tree and Land Survey Monument signs.

Set a steel post with Survey Monument decals 2 ft. East of monument.

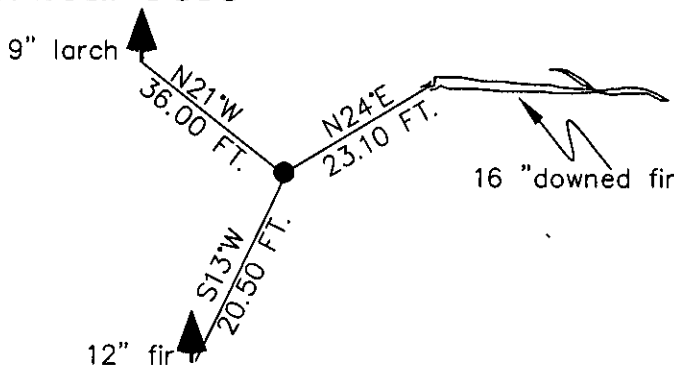
Magnetic declination: 18° East assumed

Equipment used: Hand compass and loggers tape

Kootenai Surveyors Inc., 314 California Av., Libby, MT. 59923 (406) 293-4354



Fosseum Mt. - PCTC



SKETCH OF CORNER

CERTIFICATION

I, Kennth Kern
certify the information shown herein is true and correct.

Signature Ground Party Chief

I, Alvah F. Hughes
certify that this Corner Record correctly represents work performed by me or under my direction in compliance with the "Corner Recordation Act" (70-22-101, et seq., M.C.A.)

Signature of Surveyor & Seal

Date: 3/02/2005 Reg. No. 7322-LS

Employer: Kootenai Surveyors Inc.

Office of Clerk and Recorder, County of Lincoln This "corner

record" was filed for reco 182766 BOOK: CCR CC&R'S PAGE: 10783 Pages: 1

was noted on the cross- STATE OF MONTANA LINCOLN COUNTY

book No. RECORDED: 03/03/2005 9:20 KOI: CC&R'S

CORAL M. CUMMINGS CLERK AND RECORDER

FEE: \$0.00

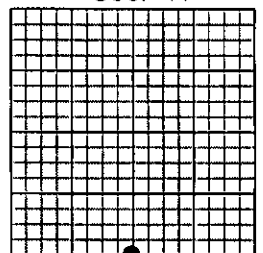
BY: [Signature]

TO: FILED

Cross Index No. J 19 T. 26N. R. 29W. P.M., MT

Adopted July 1, 1981, Montana Board of Professional Engineers & Land Surveyors

Sec. 11



• corner this sheet