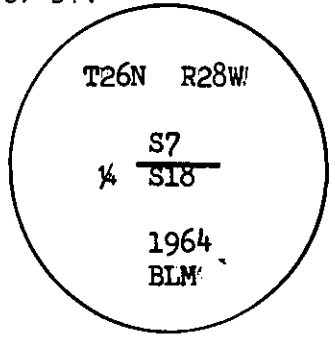


**CERTIFIED LAND CORNER RECORDATION**  
(REFERENCE FSM 7153.53)

DESCRIPTION OF CORNER EVIDENCE FOUND, AND ORIGINAL RECORD (IF KNOWN)  
Found - 2½" X 30" iron post 26" in the ground with cap marked.  
From which  
A fir 9" dia. bears N40°E, 25 lks. dist., marked ¼ S7 BT.  
A larch 7" dia., bears S3½°E, 31 lks. dist.  
marked ¼ S18 BT. (Destroyed by Pioneer Road)



DESCRIPTION OF MONUMENT AND ACCESSORIES ESTABLISHED TO PERPETUATE THE ORIGINAL LOCATION OF THIS CORNER:

Date of work: 12-26-78



Corner will be covered by road fill therefore I place a 3 foot high culvert over cap to protect it. Northeast BT will have fill around base therefore I establish new BT's.

A larch 8" dia. bears S12°W, 95.6 feet dist. marked ¼ S18 BT.

A pine 12" dia., bears N45°E, 53.4 feet dist., marked ¼ S7 BT.

Attach BT and attention signs to trees and hang ribbon in area.

SKETCH, WITH COURSE AND DISTANCE TO ADJACENT CORNERS IF DETERMINED IN THIS SURVEY. (MAY SKETCH OR PASTE REPRODUCTION ON REVERSE SIDE.)



I, Stephen D. Staab 5619S, certify that the information shown herein is true and correct.

*Stephen D. Staab*  
Signature of Ground Party Chief

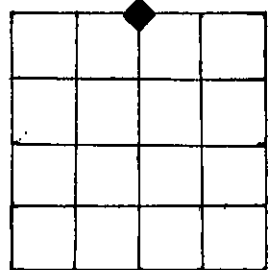
Stanley J. Skousen 2532-S

I, certify that I have carefully performed or reviewed the work done on the diagrammed corner as reported on this recordation form and approve the same.

*Stanley J. Skousen*  
Signature of Surveyor

DIAGRAM OF CORNER:

N. T26N R28W S18



◆ = Corner recorded on the sheet

25325

Registration Number

Office of Clerk and Recorder, County of LINCOLN

This "corner record" was filed for record on the 5th day of March, 1980, was noted on the cross-index plat and is assigned page No. 719, in book No. 1

*Eleanor J. Vaughn, by Betty Beele*  
County Official Deputy

Cross Index No. T. 26N R. 28W Mer. 26N