

CERTIFIED LAND CORNER RECORDATION

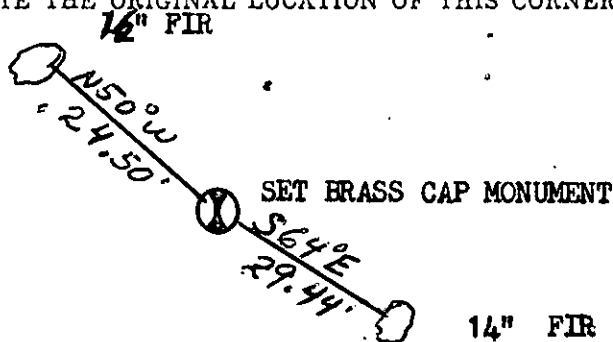
DESCRIPTION OF CORNER EVIDENCE FOUND, AND ORIGINAL RECORD (IF KNOWN)

FOUND STONE WITH 1/4 ON WEST FACE

DESCRIPTION OF MONUMENT AND ACCESSORIES ESTABLISHED TO PERPETUATE THE ORIGINAL LOCATION OF THIS CORNER:

Date of work: 9/25/78

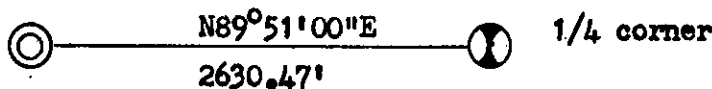
N
N




SKETCH, WITH COURSE AND DISTANCE TO ADJACENT CORNERS IF DETERMINED IN THIS SURVEY. (MAY SKETCH OR PASTE REPRODUCTION ON REVERSE SIDE.)

N
N

C. 1/4 CORNER



Surveyor's Seal

I, THOMAS E. SANDS
 certify that the information shown herein is true and correct.

 Signature of Ground Party Chief


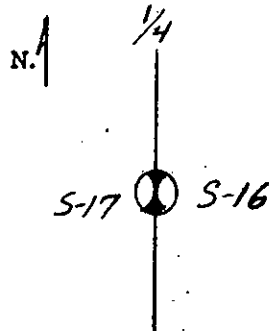

I, C.W. DOYLE
 certify that I have carefully performed or reviewed the work done on the diagrammed corner as reported on this recordation form and approve the same.

 Signature of Surveyor

DIAGRAM OF CORNER:




 = Corner recorded on the sheet

2516-S
 Registration Number

Office of Clerk and Recorder, County of Lincoln

This "corner record" was filed for record on the 12th day of October, 1978, was noted on the cross-index plat and is assigned page No. 538, in book No. _____


 County Official

Form 125 - 45227 Cross Index No. L9 T. 26N R. 28W Mer.