

INSTRUCTIONS

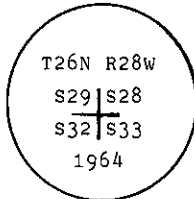
1. Original and/or subsequent record used to evaluate the corner position.
2. Description of evidence found, note discrepancies in the record, state method of establishing lost or obliterated corners.
3. Description of monument and accessories set to perpetuate the corner position.
4. Sketch of corner, show all pertinent data which can best be shown in a sketch example, corner marking, topography ties, position of accessories, etc.
5. Certification must be signed and sealed by Land Surveyor registered in the State of Montana.
6. Fill in Cross Index & Section Diagram at bottom of sheet.

CERTIFIED CORNER RECORDATION

Corner of Secs. 28, 29, 32 & 33 T. 26 N., R. 28 W., P.M.M. Lincoln County

- I. 1903 G.L.O. record by Charles H. Albee & William K. Trippet: Set wood post monument and four bearing trees.
- II. 1964 B.L.M. Remonumentation by Richard L. Larimer & Harold W. Grusing: "The cor. of secs. 28, 29, 32 and 33, as determined from two of the original bearing trees."

At the corner point: set an iron post, 30 ins. long, 2 1/2 ins. diam., 28 ins. in the ground, with a brass cap mkd.:



from which

The original bearing trees:

An aspen, 16 ins. diam., bears S4 1/2° E, 247 lks. dist., with illegible scribing.
(Record: S14 1/2° E, 247 lks.)

An aspen, 16 ins. diam., bears S16 1/4° W, 143 lks. dist., with illegible scribing. (Record)

Corner is situated 27 lks. N. of the intersection of fences extending E., SE. and W."

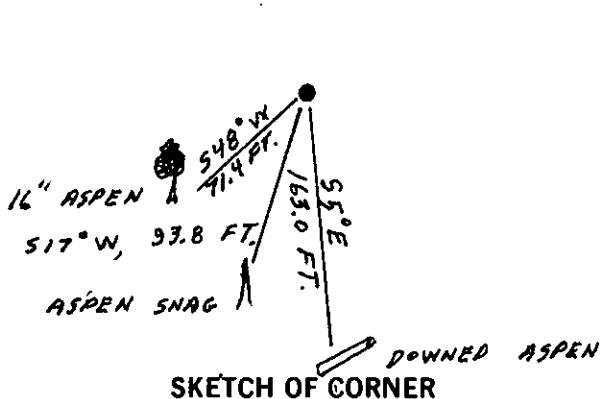
- II. Found a 2 1/2 in. diam. iron pipe, top is flush to ground, with a 3 1/4 in. diam. B.L.M. brass cap marked as shown above, from which

An aspen, 16 ins. diam., bears S48° W, 71.4 ft. (108 lks.) dist., mkd. T26N R28W S32 BT.
An aspen snag, bears S17° W, 93.8 ft. (142 lks.) dist., mkd. S28 (original record)
A downed aspen, bears S5° E, 163.0 ft. (247 lks.) dist., face down, no visible scribe.
(original record)

- III Painted red bands around the bearing trees and attached Land Survey Monument and Bearing Tree signs.

No guard post set.

Magnetic Declination: 20° East



CERTIFICATION

I, Thomas M. Hommel
certify the information shown herein is true and correct.


Thomas M. Hommel
Signature Ground Party Chief

I, Alvah F. Hughes
certify that this Corner Record correctly represents and is true and correct
by me or under my direction in compliance with the "Corner
Recordation Act" (70-22-101, et seq., M.C.A.)

Alvah F. Hughes
Signature of Surveyor & Seal

Date: 12/11/92 Reg. No. 7322 LS 7322 LS

Employer: U.S. FOREST SERVICE



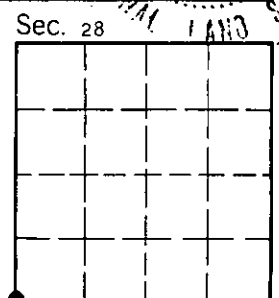
Office of Clerk and Recorder, County of Lincoln. This "corner
record" was filed for record on 12-15-92
was noted on the cross-index plat and is assigned page No. 5194, in
book No. Coral M Cummings by BLS

County Official

V-09

26 N 28 W

Cross Index No. T. R. PMM



• - corner this sheet