

INSTRUCTIONS

1. Original and/or subsequent record used to evaluate the corner position.
2. Description of evidence found, note discrepancies in the record, state method of establishing lost or obliterated corners.
3. Description of monument and accessories set to perpetuate the corner position.
4. Sketch of corner, show all pertinent data which can best be shown in a sketch example, corner marking, topography ties, position of accessories, etc.
5. Certification must be signed and sealed by Land Surveyor registered in the State of Montana.
6. Fill in Cross Index & Section Diagram at bottom of sheet.

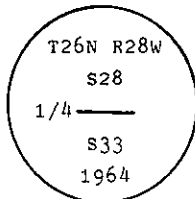
CERTIFIED CORNER RECORDATION

Corner 1/4 Cor. of Secs. 28 & 33 T. 26 N. R. 28 W. P.M.M. Lincoln County

I. 1903 G.L.O. record by Charles H. Albee & William K. Trippet: Set a stone monument and two bearing trees.

1964 B.L.M. Record by Richard L. Larimer & Harold W. Grusing: "The 1/4 sec. cor. of secs. 28 and 33, as determined from the original bearing trees.

At the corner point; set an iron post, 30 ins. long, 2 1/2 ins. diam., 27 ins. in the ground, with brass cap mkd.



from which

The original bearing trees:

- A fir, 15 ins. diam., bears N84° E, 23 lks. dist. mkd. with an overgrown blaze. (Record)
A pine, 18 ins. diam., bears S81 1/2° W, 12 lks. dist. mkd. 1/4 S33 BT. (Record)"

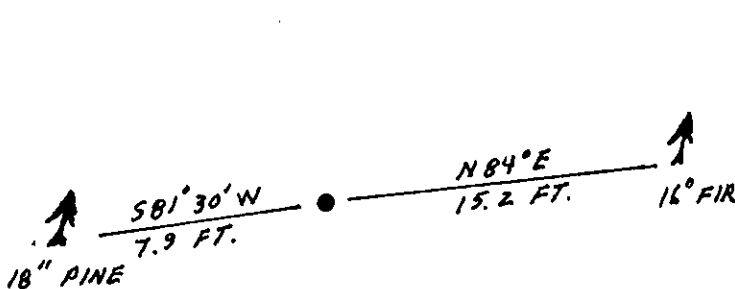
II. Found a 2 1/2 in. diam. iron pipe, 12 ins. above ground with 3 1/4 ins. diam. B.L.M. brass cap marked as shown above, from which

- A fir, 16 ins. diam., bears N84° E, 15.2 ft. (23 lks.) dist., visible scribe.
A Pine, 18 ins. diam., bears S81° 30' W, 7.9 ft. (12 lks.) dist. mkd. 1/4 S33.

III. Painted red bands around the bearing trees.

Set a 6 ft. galvanized steel guard post with Land Survey Marker and Property Boundary decals, West, 3 ft.

Magnetic Declination: 20° East



SKETCH OF CORNER

CERTIFICATION

I. Thomas M. Hommel
certify the information shown herein is true and correct.

Thomas M. Hommel
Signature Ground Party Chief

I. Alvah F. Hughes
certify that this Corner Record correctly represents work performed by me or under my direction in compliance with the "Corner Recordation Act" (70-22-101, et seq., M.C.A.)

Alvah F. Hughes
Signature of Surveyor & Seal

Date: 12/11/92 Reg. No. 7322 LS

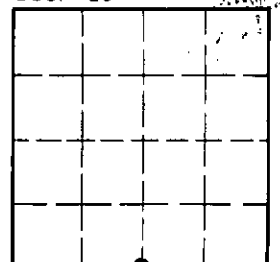
Employer: U.S. FOREST SERVICE

Office of Clerk and Recorder, County of Lincoln. This "corner record" was filed for record on 12-15-92 was noted on the cross-index plat and is assigned page No. 5193, in book No. Coral M Cummings by BFB

County Official

V-11 27 N 30 W
Cross Index No. T. R. PMM

Sec. 28



• - corner this sheet