

1. Original and/or subsequent record used to evaluate the corner position.
2. Description of evidence found, note discrepancies in the record, state method of establishing lost or obliterated corners.
3. Description of monument and accessories set to perpetuate the corner position.
4. Sketch of corner, show all pertinent data which can best be shown in a sketch example, corner marking, topography ties, position of accessories,
5. Certification must be signed and sealed by Land Surveyor registered in the State of Montana.

CERTIFIED CORNER RECORDATIONCorner: Section Corner; Secs. 27, 28, 33 & 34T. 26N.R. 28W. P.M.M. Lincoln County

1903 GLO Record: Set stone and established 4 bearing trees.



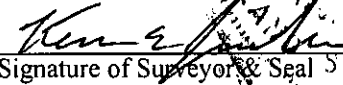
1964 BLM Record: Found stone and 2 original bearing trees.
Set iron post, 30" long, 2 1/2" dia., 27" in the ground, with brass cap, from which:
Original bearing trees:
A larch, 26" diam., bears N28 1/4°E, 55 lks (36.3 ft.), mkd T26N R28W S27 BT (GLO 51 lks)
A larch, 26" diam., bears S76 1/4°W, 30 lks (19.8 ft.), w/ overgrown blaze
New bearing trees:
A fir, 10" diam., bears S35°E, 37 lks (24.4 ft.), mkd T26N R28W S34 BT
A fir, 6" fir, bears N49 1/2°W, 39 lks (25.7 ft.), mkd T26N R28W S28 BT
Buried the stone alongside.

2009 Found: We find a standard BLM monument with a 3 1/4" BLM brass cap, 6" above the ground, firmly set and in good condition, marked as shown below, from which:
A 26" dead, larch, bears N28 1/4°E, 36.3 ft., with overgrown blaze & scribing visible
A 26" larch bears S76 1/4°W 19.8 ft., with an overgrown blaze and a cut "X"
A rotten stump, flush with the ground, bears S35°E, 24.4 ft.
An 8" dead, downed, fir, bears N49 1/2°W, 25.7 ft., with scribing visible

2009 Perpetuation: We leave monument as found and establish the following reference monuments:
A 16" Subalpine fir, bears N33°E, 20.4 ft., scribed T26N R28W S27 BT
6" s. a. fir, bears S19°E, 8.4 ft., scribed T26N R28W S34 BT
11" s. a. fir, bears N32°W, 22.8 ft., scribed T26N R28W S28 BT

We set a galvanized steel with USFS decals P54-1 & P71-10, 1.4 ft. north of monument.
We paint red bands on the existing & new bearing trees, and attached USFS signs 54-3 & 54-9.

SEE COS NO. 3991

 SKETCH OF CORNER	CERTIFICATION I, <u>Chad R. Breuer</u> certify the information shown herein is true and correct.  Signature Ground Party Chief I, <u>Ken E Jenkins</u> certify that this Corner Record correctly represents work performed by me or under my direction in compliance with the "Corner Recordation Act" (70-22-101, et seq., M.C.A.)  Signature of Surveyor & Seal Date: <u>10/2009</u> Reg. No. <u>9330LS</u> Employer: <u>Montana Northwest Company</u> <u>PO Box 8777, Missoula, MT 59807</u> <u>406-721-4033 Project No. 1617-09</u>
--	---

Office of Clerk and Recorder, County of _____, This "corner

record" was filed for record on

224836 BOOK: CCR CC&R'S PAGE: 11462 Pages: 1

was noted on the cross-index

STATE OF MONTANA LINCOLN COUNTY

book No. _____

RECORDED: 03/05/2010 9:05 KOI: CC&R'S

TAMMY D. LAUER CLERK AND RECORDER


FEE: \$0.00

TO: MONTANA NORTHWEST COMPANY P.O. BOX 8777, MISSOULA, MONTANA

Cross Index No.

V-13 T. 26N R 28W PMM

Sec. 28



● Corner this sheet