

1. Original and/or subsequent record used to evaluate the corner position.
2. Description of evidence found, note discrepancies in the record, state method of establishing lost or obliterated corners.
3. Description of monument and accessories set to perpetuate the corner position.
4. Sketch of corner, show all pertinent data which can best be shown in a sketch example, corner marking, topography ties, position of accessories,
5. Certification must be signed and sealed by Land Surveyor registered in the State of Montana.

CERTIFIED CORNER RECORDATIONCorner: 1/4 Corner; Secs. 28 & 33T. 26N.R. 28W. P.M.M. Lincoln County

1903 GLO Record: Set 16"x10"x5" sandstone stone. Established 2 BTs


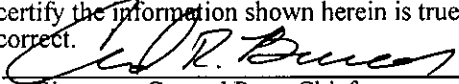

1964 BLM Record: Found orig. bearing trees
Set an iron post, 30 ins. long, 2 1/2 ins. diam., 27 ins. in the ground, with brass cap, from which:
Original bearing trees:
A fir, 15" diam., bears N84°E, 23 lks (15.2 ft.), with an overgrown blaze (Record)
A pine, 18" diam., bears S81 1/2°W, 12 lks (7.9 ft.), marked 1/4 S33 BT (Record)

1992 Record: Found a 2 1/2 in. diam. iron pipe, 12" above the ground with 3 1/4" BLM brass cap, from which:
(Hughes) Original bearing trees:
A fir, 15" diam., bears N84°E, 23 lks (15.2 ft.), w/ visible blaze
A pine, 18" diam., bears S81 1/2°W, 12 lks (7.9 ft.), marked 1/4 S33
Set 6 ft. galvanized steel post, West 3.0 ft.

2009 Found: We find a standard BLM monument with a 3 1/4" BLM brass cap, firmly set and in good condition, rising 14" above the ground, marked as shown below, from which:
A 15" Douglas fir, bears N84°E, 15.2 ft., with visible scribing
A 20" Ponderosa pine, bears S81°W, 7.9 ft., scribing partially visible
A galvanized steel post, bears West, 3.7 ft.

2009 Perpetuation: We paint red bands on the existing bearing trees, and attached USFS signs 54-3 & 54-9.

SEE COS NO. 3991

	CERTIFICATION I, <u>Chad R. Breuer</u> certify the information shown herein is true and correct.  Signature Ground Party Chief
	I, <u>Ken E Jenkins</u> certify that this Corner Record correctly represents work performed by me or under my direction in compliance with the "Corner Recordation Act" (70-22-101), et seq.  Signature of Surveyor & Seal Date: <u>8/2009</u> Reg. No. <u>9330 LS</u> Employer: <u>Montana Northwest Company</u> <u>PO Box 8777, Missoula, MT 59807</u> <u>406-721-4033 Project No. 1617-09</u>

SKETCH OF CORNER

Office of Clerk and Recorder, County of _____ This "corner

record" was filed for record on 224835 BOOK: CCR CC&R'S PAGE: 11461 Pages: 1was noted on the cross-index pl. STATE OF MONTANA LINCOLN COUNTYbook No. _____ RECORDED: 03/05/2010 9:04 KOI: CC&R'S

TAMMY D. LAUER CLERK AND RECORDER
FEE: \$0.00 BY: 
TO: MONTANA NORTHWEST COMPANY P.O. BOX 8777, MISSOULA, MONTANA

Cross Index No. V-11 T. 26N R. 28W PMM

● Corner this sheet

Sec. 28

