

CERTIFIED CORNER RECORDATION

Corner N 1/4 S27 T. 26 N. R. 28 W. P.M.M. LINCOLN County

I. Record: 1903 GLO original survey by C. Albee: Set a porphyry stone, 14x10x5 ins., 8 ins. in the ground marked $\frac{1}{4}$ on the N. face and scribed 2 bearing trees.

1964 BLM Remon: Set an iron pipe with brass cap from the original stone monument and the remains of the original bearing tree from which:

A fir, 13 ins. diam., bears S.63°1/2W., 24 lks. (15.84 ft.) dist., with overgrown blaze.
New bearing tree:

A fir, 5 ins. diam., bears N.47°W., 20 lks. (13.20 ft.) dist., mkd. $\frac{1}{4}$ S22 BT.

II. Found: A $3\frac{1}{4}$ in. diam. BLM brass cap on a $2\frac{1}{2}$ in. diam. iron pipe firmly set from which:

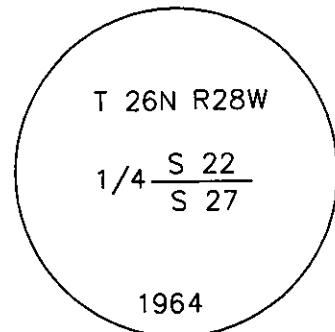
A Douglas fir, 19 ins. diam., bears S.63°W., 15.84 ft. dist. with overgrown face.
A Douglas fir, 8 ins. diam. bears N.47°W., 13.20 ft. dist. with overgrown face.

III. Perpetuation:

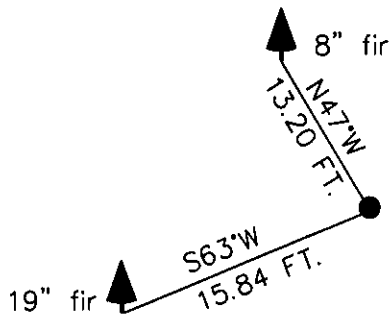
Painted faces and 6 in. wide red bands to all bearing trees and attached USFS Land Survey Monument and Bearing Tree signs.

Magnetic declination: 18° East

Equipment used: Hand compass and loggers tape



Kootenai Surveyors Inc., 314 California Av., Libby, MT. 59923 (406) 293-4354



SKETCH OF CORNER

CERTIFICATION

I, Kelly Rooney
certify the information shown herein is true and correct.

Kelly Rooney
Signature Ground Party Chief

I, Alvah F. Hughes
certify that this Corner Record correctly represents work performed by me or under my direction in compliance with the "Corner Recordation Act" (70-22-101, et seq., M.C.A.)

Alvah F. Hughes
Signature of Surveyor & Seal

Date: 05/16/2006 Reg. No. 7322-LS73221LS

Employer: Kootenai Surveyors Inc.

Office of Clerk and Recorder, County of Lincoln This "corner

record" was filed for record 194418 BOOK: CCR CC&R'S PAGE: 10933 Pages: 1

was noted on the cross STATE OF MONTANA LINCOLN COUNTY

book No. RECORDED: 06/01/2006 9:40 KOI: CC&R'S

CORAL M. CUMMINGS CLERK AND RECORDER

FEE: \$0.00


BY: Gennie Denny

TO: KOOTENAI SURVEYORS INC. P.O. BOX 393, LIBBY, MT 59923

Cross Index No. R15 T. 26N. R. 28W. P.M., MT

Adopted July 1, 1981, Montana Board of Professional Engineers & Land Surveyors

Sec. 27



• corner this sheet