

**CERTIFIED LAND CORNER RECORDATION**  
(REFERENCE FSM 7153.53)

DESCRIPTION OF CORNER EVIDENCE FOUND, AND ORIGINAL RECORD (IF KNOWN)


No original record

DESCRIPTION OF MONUMENT AND ACCESSORIES ESTABLISHED  
TO PERPETUATE THE ORIGINAL LOCATION OF THIS CORNER:

Date of work: OCT. 1980

Set aluminum post 27" long, 2 1/4" diam with aluminum cap  
20" in ground, from which:


A 1 1/4" diam spruce bears N21°E 25.3ft. dist scribed C-N 1/16 BT  
A 9" diam fir bears S7°W 7.5' dist. scribed C-N 1/16 B.T.



SKETCH, WITH COURSE AND DISTANCE TO ADJACENT CORNERS IF DETERMINED IN THIS SURVEY.  
(MAY SKETCH OR PASTE REPRODUCTION ON REVERSE SIDE.)

SEE C.O.S. NO. 899

Surveyor's Seal



I, \_\_\_\_\_  
certify that the information shown herein is true and correct.

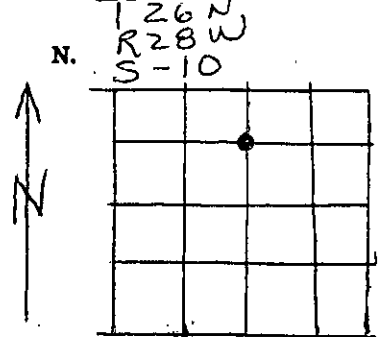
Signature of Ground Party Chief

I, H. Gene Warren  
certify that I have carefully performed or reviewed the work done on the diagrammed corner as reported on this recordation form and approve the same.

H. Gene Warren  
Signature of Surveyor

2734 S  
Registration Number

DIAGRAM OF CORNER:



● = Corner recorded on the sheet

Office of Clerk and Recorder, County of Lincoln

This "corner record" was filed for record on the 7th day of July, 1981, was noted on the cross-index plat and is

assigned page No. 1072, in book No. 1

Robert L. Vaughan, Jr. Deputy  
County Official

Cross Index No. F-15 T. 26N R. 28W Mer.