

**CERTIFIED LAND CORNER RECORDATION**  
(REFERENCE FSM 7153.53)

DESCRIPTION OF CORNER EVIDENCE FOUND, AND ORIGINAL RECORD (IF KNOWN)

No Original Record


DESCRIPTION OF MONUMENT AND ACCESSORIES ESTABLISHED  
TO PERPETUATE THE ORIGINAL LOCATION OF THIS CORNER:

Date of work: 11/25/80

Set an Aluminum pipe 30" in length, 2 1/4" in diameter with an  
Aluminum Cap 3 1/4" in dia in ground, from which;

A 7" Fir Tree bears S. 36° E. 9.8 ft., marked NE 1/16 B.T.  
A 7" Fir Tree bears N 51° W 11.6 ft. marked NE 1/16 B.T.


Sketch of  
Aluminum Cap



SKETCH, WITH COURSE AND DISTANCE TO ADJACENT CORNERS IF DETERMINED IN THIS SURVEY.  
(MAY SKETCH OR PASTE REPRODUCTION ON REVERSE SIDE.)

SEE C.O.S. NO. 899

Surveyor's Seal



I, \_\_\_\_\_  
certify that the information shown herein is true and  
correct.

Signature of Ground Party Chief

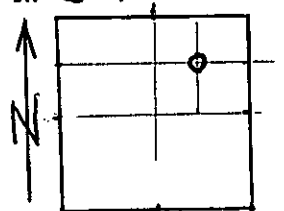
H. G. Warren, R. L. S.

I, \_\_\_\_\_  
certify that I have carefully performed or reviewed the  
work done on the diagrammed corner as reported on this  
recording form and approve the same.

*H. Gene Warren*  
Signature of Surveyor

2734-s  
Registration Number

DIAGRAM OF CORNER:  
T26N R28W  
N. S-10 M.P.M.



• = Corner recorded on the sheet

Office of Clerk and Recorder, County of Lincoln

This "corner record" was filed for record on the 7th day of July 1981, was noted on the cross-index plat and is  
assigned page No. 1071, in book No. 1

*Thomas L. Taughan, Jr.*  
County Official

Cross Index No. F-16 T. 26 N R. 28 W Mer.