

CERTIFIED LAND CORNER RECORDATION

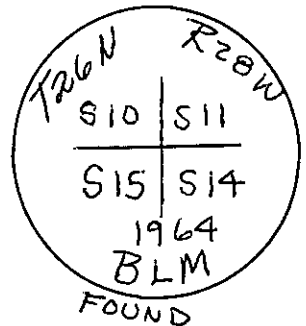
(REFERENCE FSM 7153.53)

DESCRIPTION OF CORNER EVIDENCE FOUND, AND ORIGINAL RECORD (IF KNOWN)

- (Record) Sandstone 16x14x4
(Found) BLM Brass Cap and stone alongside
(Record) A fir 24" diam. bears N42°15'E 81 lks.
(Found) A Stump 36" diam. bears N32 1/4°E 81 lks. scribed T26N R26W S11 BT
(Record) A Pine 36" diam. bears N42°15'E 81 lks.
(Found) A stump 30 " diam. bears S70°E 103 lks dist scribed T26N R28W S14BT
(Record) A fir 10" diam. bears S 39°30'W 89 lks. dist.
(Found) A fir 12" diam. bears S29 1/2°W 37 lks dist. scribed T26N R28W S15 BT
(Record) A fir 20" diam. bears N80°W 40 lks dist.
(Found) A fir 10" diam bears N19 1/2°W 27 lks dist scribed T26N R28W S10BT

DESCRIPTION OF MONUMENT AND ACCESSORIES ESTABLISHED TO PERPETUATE THE ORIGINAL LOCATION OF THIS CORNER:


Date of work: Oct. 1980



SKETCH, WITH COURSE AND DISTANCE TO ADJACENT CORNERS IF DETERMINED IN THIS SURVEY. (MAY SKETCH OR PASTE REPRODUCTION ON REVERSE SIDE.)

SEE C.O.S. NO 899

Surveyor's Seal



I, \_\_\_\_\_ certify that the information shown herein is true and correct.

Signature of Ground Party Chief

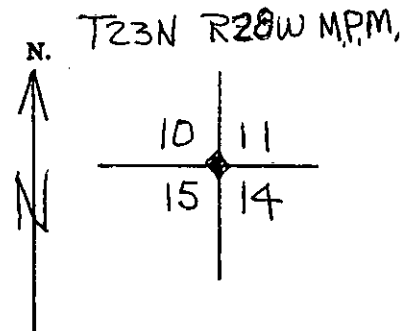
H. Gene Warren:

I, \_\_\_\_\_ certify that I have carefully performed or reviewed the work done on the diagrammed corner as reported on this recordation form and approve the same.

Signature of Surveyor

2734 S Registration Number

DIAGRAM OF CORNER:



= Corner recorded on the sheet

Office of Clerk and Recorder, County of Lincoln

This "corner record" was filed for record on the 7th day of July 1981, was noted on the cross-index plat and is assigned page No. 1069, in book No. 1

Signature of County Official

Cross Index No. J-17 T. 26N R. 28W Mer.