

CERTIFIED LAND CORNER RECORDATION  
(REFERENCE FSM 7153.53)

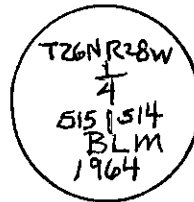
DESCRIPTION OF CORNER EVIDENCE FOUND, AND ORIGINAL RECORD (IF KNOWN)

Record- Set iron post 30"x2½" with brass cap 27" in ground. Buried original stone alongside.  
Found- Record iron post w/ brass cap set firmly in ground.  
Record- Spruce 11 in. dia. bears S45°E 48lks. mkd. ¼ S14 BT.  
Found- Spruce record dist. and bearing w/ scribing evident.  
Record- Spruce 14 in. dia. bears S66°W 27lks. mkd. ¼ S15 BT.  
Found- Spruce record dist. and bearing w/ scribing evident.

DESCRIPTION OF MONUMENT AND ACCESSORIES ESTABLISHED  
TO PERPETUATE THE ORIGINAL LOCATION OF THIS CORNER:

Date of work: 11/80

As corner and accessories were in good condition, left corner as described in record. Repainted bearing trees.




Sketch of  
brass cap

SKETCH, WITH COURSE AND DISTANCE TO ADJACENT CORNERS IF DETERMINED IN THIS SURVEY.  
(MAY SKETCH OR PASTE REPRODUCTION ON REVERSE SIDE.)

See C.O.S. No. 899

Surveyor's Seal



I, H. Gene Warren  
certify that the information shown herein is true and correct.

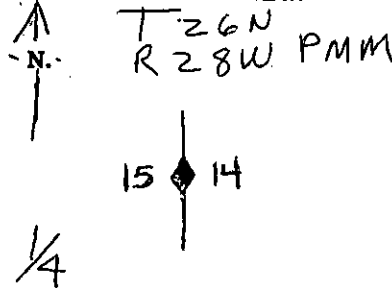
Signature of Ground Party Chief

I,  
certify that I have carefully performed or reviewed the work done on the diagrammed corner as reported on this recordation form and approve the same.

H. Gene Warren  
Signature of Surveyor

2734-5  
Registration Number

DIAGRAM OF CORNER:



= Corner recorded on the sheet

Office of Clerk and Recorder, County of Lincoln  
This "corner record" was filed for record on the 7th day of July 1981, was noted on the cross-index plat and is assigned page No. 1067, in book No. 1  
County Official  
Cross Index No. L-17 T. 26N R. 28W Mer.