

CERTIFIED LAND CORNER RECORDATION

(REFERENCE FSM 7153.53)

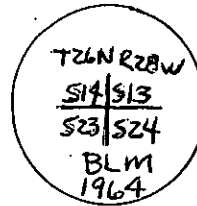
DESCRIPTION OF CORNER EVIDENCE FOUND, AND ORIGINAL RECORD (IF KNOWN)

Record- Iron post 30"x2½" with brass cap.
 Found- Record iron post w/ brass cap
 Record- Fir, 9 in. dia. bears N87°E 14 lks., mkd. with overgrown blaze.
 Found- Fir record dist. and bearing with overgrown blaze.
 Record- Fir 6 in. dia. bears S55°45'E 20 lks. mkd. T26NR28W S24 BT.
 Found- Fir record dist. and bearing w/ scribing. Fir tree was dead.
 Record- Fir 9 in. dia. bears S54½W 24lks. mkd. w/ overgrown blaze.
 Found- Fir record dist. and bearing w/ overgrown blaze.
 Record- Fir 9 in. dia. bears N71°W 22lks. mkd. w/ overgrown blaze.
 Found- Fir Record dist and bearing w/ overgrown blaze.

DESCRIPTION OF MONUMENT AND ACCESSORIES ESTABLISHED TO PERPETUATE THE ORIGINAL LOCATION OF THIS CORNER:

Date of work: 11/80

As corner monument and accessories were in good condition, left corner evidence as described in record and repainted bearing trees.




SKETCH OF BRASS CAP.

SKETCH, WITH COURSE AND DISTANCE TO ADJACENT CORNERS IF DETERMINED IN THIS SURVEY. (MAY SKETCH OR PASTE REPRODUCTION ON REVERSE SIDE.)

SEE C.O.S. NO. 899

Surveyor's Seal



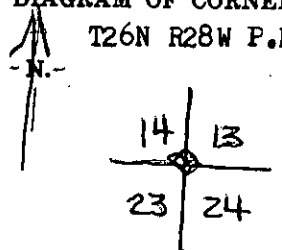
I, H. GENE WARREN
 certify that the information shown herein is true and correct.

Signature of Ground Party Chief

I, H. Gene Warren
 certify that I have carefully performed or reviewed the work done on the diagrammed corner as reported on this recordation form and approve the same.

H. Gene Warren
 Signature of Surveyor

DIAGRAM OF CORNER: T26N R28W P.M.M.



✦ = Corner recorded on the sheet

2734-S
Registration Number

Office of Clerk and Recorder, County of Lewis and Clark

This "corner record" was filed for record on the 7th day of July, 1981, was noted on the cross-index plat and is

assigned page No. 1066, in book No. 1

Edward L. Vaughn, Jr. Deputy
 County Official

Cross Index No. N-21 T. 26N R. 28W Mer.