

CERTIFIED LAND CORNER RECORDATION
(REFERENCE FSM 7153.53)

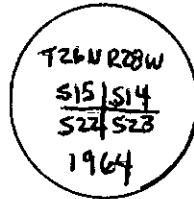
DESCRIPTION OF CORNER EVIDENCE FOUND, AND ORIGINAL RECORD (IF KNOWN)

Record- Set iron post 30"x2½" with brass cap 27" in ground. Buried original stone alongside.
 Found- Iron post w/ brass cap set firmly in ground.
 Record- Pine 10 in. dia. bears N20°E 45lks. mkd. T26N R28W S14 BT.
 Found- Pine record dist. and bearing w/ scribing evident.
 Record- Spruce 12 in. dia. bears N57°W 14 lks. mkd. T26N R28W S15 BT.
 Found- Spruce record dist. and bearing w/ scribing evident.
 Record- Pine 10 in. dia. bears S45°E 24lks. mkd. T26NR28W S.
 Found- Pine record dist. and bearing w/ scribing evident.
 Record- Pine 8 in. dia. bears S68°W 41 lks. mkd. T26NR28W S22.
 Found- Pine record dist. and bearing w/ scribing evident.
 Note: There are also two dead larch as accessories, a 12 in. dia. bears N24°E 66lks., a 22 in. dia. bears N79½°W 28lks., both w/ scribing visible.

DESCRIPTION OF MONUMENT AND ACCESSORIES ESTABLISHED TO PERPETUATE THE ORIGINAL LOCATION OF THIS CORNER:

Date of work: 11/80

As corner and accessories were in good condition, left corner as described in record. Repainted bearing trees.




Sketch of brass cap

SKETCH, WITH COURSE AND DISTANCE TO ADJACENT CORNERS IF DETERMINED IN THIS SURVEY. (MAY SKETCH OR PASTE REPRODUCTION ON REVERSE SIDE.)

SEE C.O.S. NO. 899

Surveyor's Seal



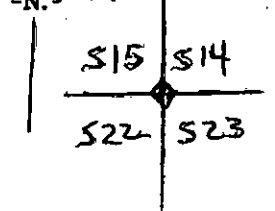
I, H. Gene Warren
certify that the information shown herein is true and correct.

Signature of Ground Party Chief

I, _____
certify that I have carefully performed or reviewed the work done on the diagrammed corner as reported on this recordation form and approve the same.

H. Gene Warren
Signature of Surveyor

DIAGRAM OF CORNER:
T26N R28W P.M.M.
N.



◆ = Corner recorded on the sheet

2734-5
Registration Number

Office of Clerk and Recorder, County of Lincoln

This "corner record" was filed for record on the 7th day of July, 1981, was noted on the cross-index plat and is assigned page No. 1061, in book No. 1

William J. Vanhook, Jr.
County Official

Cross Index No. N-17 T. 26 N R. 28 W Mer.