

## INSTRUCTIONS

1. Original and/or subsequent record used to evaluate the corner position.
2. Description of evidence found, note discrepancies in the record, state method of establishing lost or obliterated corners.
3. Description of monument and accessories set to perpetuate the corner position.
4. Sketch of corner, show all pertinent data which can best be shown in a sketch example, corner marking, topography ties, position of accessories, etc.
5. Certification must be signed and sealed by Land Surveyor registered in the State of Montana.
6. Fill in Cross Index & Section Diagram at bottom of sheet.

## CERTIFIED CORNER RECORDATION


Corner NW 1/4 Sec 5 T. 26 N R. 27 W P.M.M. LINCOLN County

ORIGINAL AND/OR  
SUBSEQUENT RECORD None

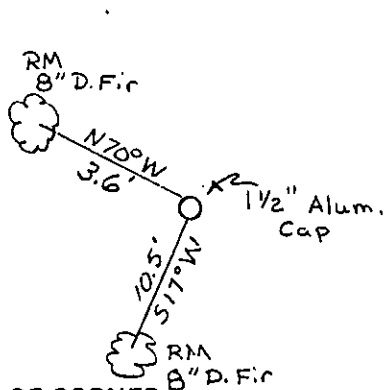
EVIDENCE FOUND None

PERPETUATION Set 1 1/2" Alum. Cap on 5/8" Rebar. Established two RM's  
A 8" D. Fir bears N70°W, 3.6 Feet, an 8" D. Fir bears S17°W, 10.5 Feet. Tagged  
both RM. Trees with a MARLS Land Monument Sign

Note: Declination used 20° E  
Measurements taken to center of tree.



SKETCH OF CORNER



## CERTIFICATION

I, GLENN R. HOWARD

certify the information shown herein is true and correct.

Glenn R. Howard  
Signature of Registered Professional Engineer

I, TERRY L. DRUYVESTEIN

certify that this Corner Record correctly represents the corner performed by me or under my direction in compliance with the Survey Recordation Act (70-22-101, M.C.A. 2927ES)

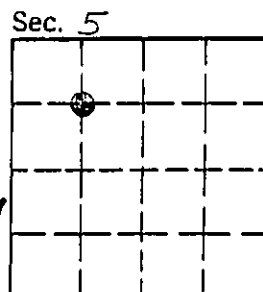
Terry L. Druyvestein  
Signature of Registered Professional Land Surveyor

Date: 4-18-91 Reg. No. 2927 ES

Employer: STENSATTER DRUYVESTEIN & ASSOCIATES

Office of Clerk and Recorder, County of Lincoln. This "corner  
record" was filed for record on April 22, 1991  
was noted on the cross-index plat and is assigned page No. 4530, in  
book No. \_\_\_\_\_

Coral McCummings by Bill Buckner  
County Official



Cross Index No. B-6 T. 26N R. 27W P.M.M.

• - corner this sheet