

## INSTRUCTIONS

1. Original and/or subsequent record used to evaluate the corner position.
2. Description of evidence found, note discrepancies in the record, state method of establishing lost or obliterated corners.
3. Description of monument and accessories set to perpetuate the corner position.
4. Sketch of corner, show all pertinent data which can best be shown in a sketch example, corner marking, topography ties, position of accessories, etc.
5. Certification must be signed and sealed by Land Surveyor registered in the State of Montana.
6. Fill in Cross Index & Section Diagram at bottom of sheet.

## CERTIFIED CORNER RECORDATION

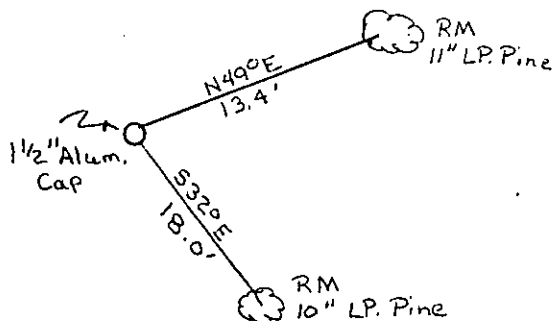
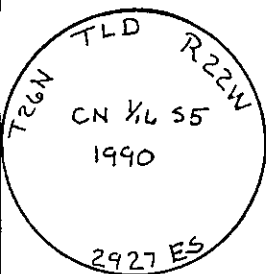
Corner CN 1/4 Sec 5 T. 26 N R. 27 W P.M.M. LINCOLN County

ORIGINAL AND/OR  
SUBSEQUENT RECORD None

EVIDENCE FOUND None

PERPETUATION Set 1 1/2" Alum. Cap on 5/8" x 24" Rebar. Established Two RM's  
A 11" LP. Pine bears N 49° E, 13.4' and a 10" LP. Pine bears S 32° E,  
18.0'. Tagged both RM Trees with a MARLS Land Monument sign.

Note: Declination used 20° E  
Measurements taken to the Center of Tree.



SKETCH OF CORNER

## CERTIFICATION

1. Rod Cone  
certify the information shown herein is true and correct.

Signature Ground Party Officer

TERRY L. DRUYVESTEN

certify that this Corner Record correctly represents work performed by me or under my direction in compliance with the "Corner Recordation Act" (70-22-101, etc.) M.C.A. 12927ES.

Signature of Surveyor & Seal

Date: 07/90 Reg. No. 2927 ES

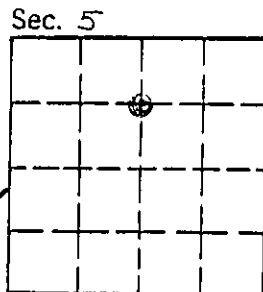
Employer: STENSATTER DRUYVESTEN & ASSOCIATES

Office of Clerk and Recorder, County of Lincoln. This "corner record" was filed for record on 1-4-91

was noted on the cross-index plat and is assigned page No. 4394 in

book No. \_\_\_\_\_

Grant H. Sugil by Bill Backell  
County Official



Cross Index No. B-7 T. 26N R. 27W P.M.M.

• - corner this sheet