

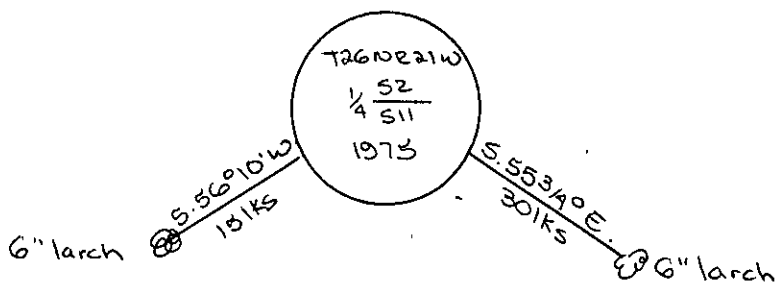

## INSTRUCTIONS

1. Original and recent record used to evaluate the corner position.
2. Description of evidence found, note discrepancies in the record, state method of establishing lost or obliterated corners.
3. Description of monument and accessories set to perpetuate the corner position.
4. Sketch or corner, show all pertinent data which can best be shown in a sketch example, corner marking, topography ties, position of accessories, etc.
5. Certification must be signed and sealed by Registered Land Surveyor in State of Montana.
6. Fill in Cross Index & Section Diagram at bottom of sheet.

## CERTIFIED CORNER RECORDATION

Corner 1/4 corner between Sec. 10 & 11 T. 26N R. 21W P.M.M. Lincoln County

Found BLM brass cap



SKETCH OF CORNER

## CERTIFICATION

I, \_\_\_\_\_  
certify the information shown herein is true and correct.

Signature Ground Party Chief

I, D.K. Marquardt  
certify that this Corner Record correctly represents work performed by me or under my direction in compliance with the "Corner Recordation Act" (70-22-101, et seq., M.D.A.)

D.K. Marquardt  
Signature of Surveyor & Seal

Date: 8-3-81 Reg. No. 2989 ES

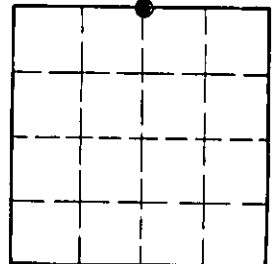
Employer: \_\_\_\_\_

Office of Clerk and Recorder, County of Lincoln. This "corner record" was filed for record on the 12<sup>th</sup> August day of 1981, was noted on the cross-index plat and is assigned page No. 1191, in book No. 1

Deborah L. Vaughn, by Betty Bell,  
County Official attest

Cross Index No. G-17 T. 26N R. 21W PMM

Sec. 11



• - corner this sheet