

STATE OF MONTANA LINCOLN COUNTY

RECORDED: 7/2004 1:04 KOI: CC&R'S

CORAL M. CUMMINGS CLERK AND RECORDER

FEE: \$0.00

BY:

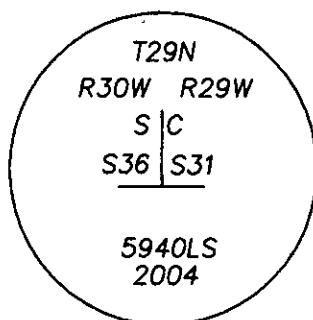
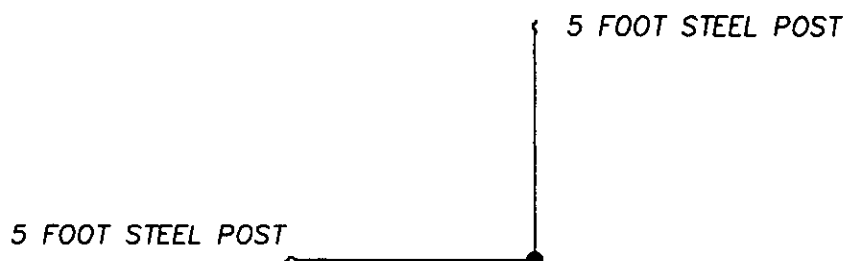
TO: FILED

CERTIFIED CORNER RECORDATION

Corner SOUTH WEST SECTION 21 T. 26N R. 27W P.M.M. SANDERS County

FOUND: ORIGINAL STONE 12x8x4 WITH 6 GROOVES ON EAST, NORTH AND WEST.
 NO BEARING TREES WERE FOUND, RETRACEMENT NOTES DID NOT INDICATE
 THAT ANY BEARING WERE THERE OR NEW TREES MADE.

SET: 3" ALUM CAP STAMPED AS SHOWN BURIED STONE ALONG SIDE.
 SET 2 5 FOOT STEEL POSTS NORTH AND WEST 3 FEET FROM MONUMENT



SKETCH OF CORNER

CERTIFICATION

1. DAN CROFT

certify the information shown herein is true and correct.

Signature Ground Party Chief

1. MARC J. CARSTENS

certify that this Corner Record correctly represents the corner as
 performed by me or under my direction in compliance with the
 the "Corner Recordation Act" (70-22-101, et seq.)

Signature of Surveyor & Seal

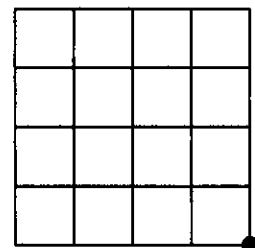
Date: 07-26-04 Reg. No. 5940 LSEmployer: CARSTENS LAND SURVEYINGOffice of Clerk and Recorder, County of LINCOLN, This "cornerrecord" was filed for record on 7-27-04was noted on the cross-index plat and is assigned page No. 10647, inbook No. 177985

County Official

Cross Index No. 7-25 T. 29N R. 30W PMM

Adopted July 1, 1981, Montana Board of Professional Engineers & Land Surveyors

Sec. 36



• corner this sheet