

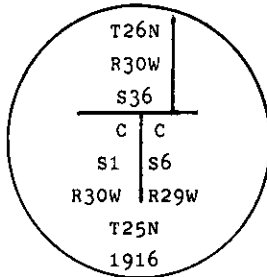
INSTRUCTIONS

1. Original and/or subsequent record used to evaluate the corner position.
2. Description of evidence found, note discrepancies in the record, state method of establishing lost or obliterated corners.
3. Description of monument and accessories set to perpetuate the corner position.
4. Sketch of corner, show all pertinent data which can best be shown in a sketch example, corner marking, topography ties, position of accessories, etc.
5. Certification must be signed and sealed by Land Surveyor registered in the State of Montana.
6. Fill in Cross Index & Section Diagram at bottom of sheet.

CERTIFIED CORNER RECORDATION

Corner NE Cor. of Sec. 1 T. 25 N. R. 30 W. P.M.M. LINCOLN County

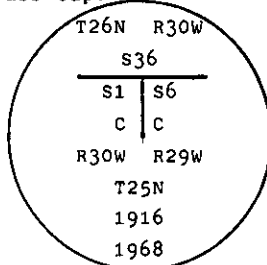
- I. 1916 G.L.O. Original Record by Carl Dyson: Set iron post, 3 ft. long, 3 ins. diam., 24 ins. in the ground, for closing cor. Tps. 25 N., Rs. 29 and 30 W., with brass cap marked



and raise a mound of stone, 2 ft. base, 1 1/2 ft. high, S. of cor.

1968 B.L.M. Remonumentation: The closing cor. of Tps. 25 N., Rs. 29 and 30 W., monumented with an iron post, 36 ins. long, 3 ins. diam., loosely set, 14 ins. in the ground and mkd. as described in the official record.
At the corner point

Reset the iron post, 24 ins. in the ground and in a mound of stone, 4 ft. base, to top with brass cap mkd. Add additional marks 1968 to bottom of brass cap.



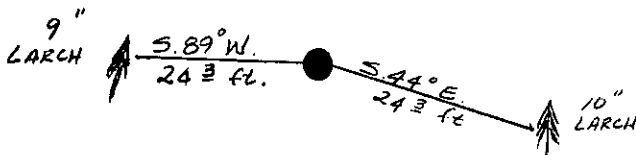
from which

- A larch, 8 ins. diam., bears S.45° E., 37 lks. dist., mkd. T25N R29W S6 CC BT.
A larch, 6 ins. diam., bears S.89° W., 37 lks. dist., mkd. T25N R30W S1 CC BT.

- II. Found a 3 1/2 ins. diam. G.L.O. brass cap, on a 2 1/2 ins. diam. iron post in a 3 ft. by 2 ft. mound of stone, mkd. as shown above, from which

- A larch, 10 ins. dia., bears S.44° E., 24.3 ft. dist., (37 lks.) scribe overgrown.
A larch, 9 ins. dia., bears S.89° W., 24.3 ft. dist., (37 lks.) scribe overgrown

- III. Painted red bands around the bearing trees and attached Land Survey Monument and Bearing Tree signs.
Set a galvanized steel guard post with Land Survey Marker and Property Boundary decals, West 3 ft.
Magnetic Declination 20° E.



SKETCH OF CORNER

CERTIFICATION
Gary C. Crismon

I. _____
certify the information shown herein is true and correct.

Gary C. Crismon
Signature Ground Party Chief
Alvah F. Hughes

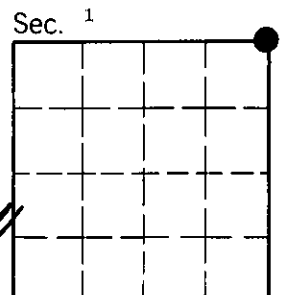
I. _____
certify that this Corner Record correctly represents work performed by me or under my direction in compliance with the "Corner Recordation Act" (70-22-101, et seq., M.C.A.)

Alvah F. Hughes
Signature of Surveyor
01/07/91

Date: _____ Reg. No. _____
U.S. FOREST SERVICE

Employer: _____

Office of Clerk and Recorder, County of Lincoln. This "corner record" was filed for record on 1-10-91 was noted on the cross-index plat and is assigned page No. 4501, in book No. _____
Coral M Cummings by Bill Buel
County Official



A 25 25 N 30 W
Cross Index No. _____ T. _____ R. _____ PMM

• - corner this sheet