

INSTRUCTIONS

Q:CO-STD/152
Created 4/8/92

1. Original and/or subsequent record used to evaluate the corner position.
2. Description of evidence found, note discrepancies in the record, state method of establishing lost or obliterated corners.
3. Description of monument and accessories set to perpetuate the corner position.
4. Sketch of corner, show all pertinent data which can best be shown in a sketch example, corner marking, topography ties, position of accessories.
5. Certification must be signed and sealed by Land Surveyor registered in the State of Montana.
6. Fill in Cross Index & Section Diagram at bottom of sheet.

CERTIFIED CORNER RECORDATION

Corner No. 3 Galena MS 6194 T. 25 N. R. 30 W. P.M.M. LINCOLN County

RECORD:

MS No. 6194 Galena

600 S.W. location corner. Set a post, 4 1/2 ins. square, 5 ft. long, 2 ft. deep, marked 3-6194, for Cor. No. 3, and raised a mound of earth and stone around post.

A blazed fir tree, 10 ins. diam. marked B.T. 3-6194, bears S.49°12'E., 13 ft.

FOUND:

Found no remaining evidence of post, mound of stone, or the bearing tree.

TO PERPETUATE:

At record position, set a 5/8" x 24" rebar flush with the surface, with a USFS 3-1/4" aluminum cap, marked as shown below.

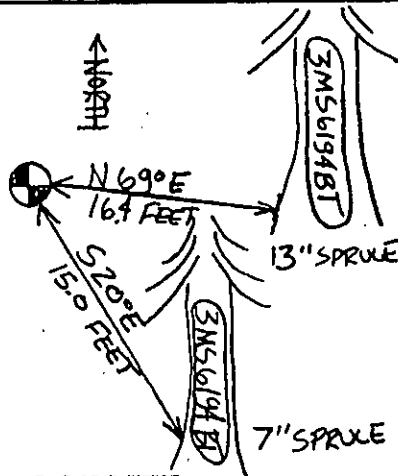

From which new trees:

A spruce 13" in diam., bears N.69°E., 16.4', blazed and scribed "3 MS 6194 BT".

A spruce, 7" in diam., bears S.20°E., 15.0', blazed and scribed "3 MS 6194 BT".

Place a "Land Survey Monument" (54-9), and a "Bearing Tree" (54-3) sign on the bearing trees. Painted all blazes red, and a 6" red band above the "Bearing Tree" signs. Placed 6' steel posts on property line, 3'+/- from the corner with "Land Survey Marker" (54-9), and "Property Boundary" (54-2) decals.

See Certificate of Survey, recorded in Lincoln County



SKETCH OF CORNER

CERTIFICATION

I, Kevin Cassidy
certify the information shown herein is true and correct.

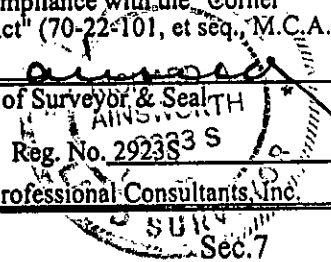
Kevin Cassidy
Signature Ground Party Chief

I, R.A. Ainsworth
certify that this Corner Record correctly represents work performed by me or under my direction in compliance with the "Corner Recordation Act" (70-22-101, et seq., M.C.A.)

R.A. Ainsworth
Signature of Surveyor & Seal

Date: 11/00 Reg. No. 29235 S

Employer: Professional Consultants Inc.



Office of Clerk and Recorder, County of Lincoln. This "corner record" was filed for record on Jan 10, 2001 was noted on the cross-index plat and is assigned page No. 10468, in book No. _____

Coral M. Cummins By OB
County Official
