

- INSTRUCTIONS**
1. Original and/or subsequent record used to evaluate the corner position.
  2. Description of evidence found, note discrepancies in the record, state method of establishing lost or obliterated corners.
  3. Description of monument and accessories set to perpetuate the corner position.
  4. Sketch or corner, show all pertinent data which can best be shown in a sketch example, corner marking, topography (ies, position of accessories, etc.
  5. Certification must be signed and sealed by Registered Land Surveyor in State of Montana.
  6. Fill in Cross Index & Section Diagram at bottom of sheet.

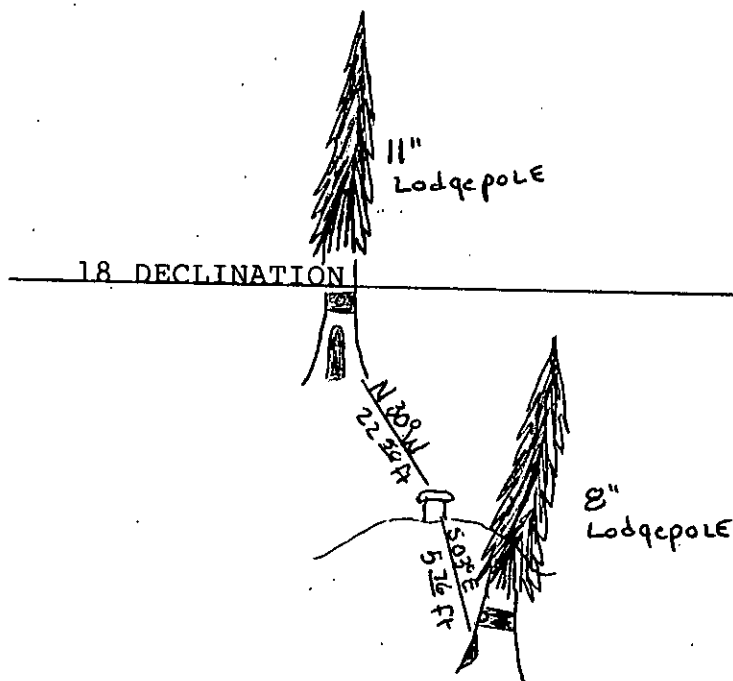
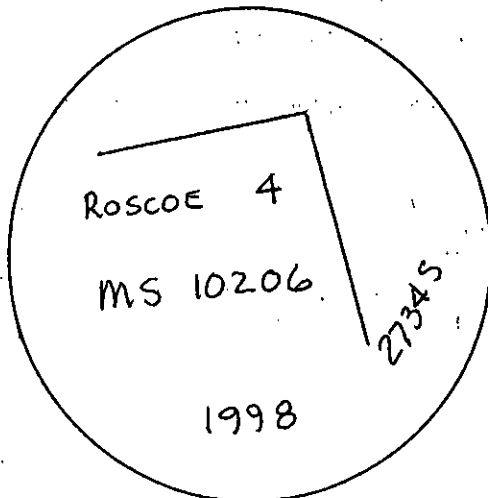
## CERTIFIED CORNER RECORDATION

Corner No. 4 ROSCOE MS 10206 T. 25N R. 30W P.M.M. LINCOLN County

**RECORD:** NOVEMBER 1918; SET A TAMARACK POST 6 INCHES SQUARE 4½ FEET LONG 18 INCHES INTO THE GROUND IN AMOUND OF EARTH SET A NAIL AT CORNER POINT AND SCRIBED 4 R 10206.

**FOUND:** ROTTED POST REMAINS IN A SMALL MOUND OF EARTH, POST WAS TOO ROTTED TO SEE ANY SCRIBE.

**MAINTENANCE:** SET A STANDARD 3½ INCH ALUM. CAP ON 30 INCH LONG PIPE 26 INCHES INTO THE GROUND AND STAMPED AS SHOWN, FROM WHICH;  
A 11 INCH LODGEPOLE BEARS N30°W 22.50' AND SCRIBED 4 ROSCOE BT  
A 8 INCH LODGEPOLE BEARS S03°E 5.76' AND SCRIBED 4 ROSCOE BT.  
ATTACHED REQUIRED SIGNS AND PAINT TO BEARING TREES, SET STEEL POST ON THE PROPERTY LINES 3 FEET FROM CORNER.



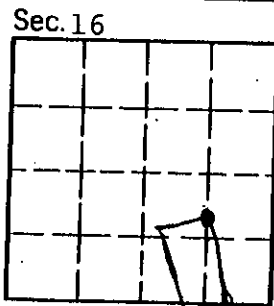
**SKETCH OF CORNER**

CERTIFICATION	
<p>I, <u>DAN CROFT</u></p> <p>certify the information shown herein is true and correct.</p> <p style="text-align: right;"><i>Dan Croft</i> Signature of Ground Party Chief</p>	
<p>I, <u>H. GENE WARREN</u></p> <p>certify that this Corner Record correctly represents the corner as shown by me or under my direction in compliance with the "Corner Recordation Act" (70-22-101, et seq. M.P.S.)</p> <p style="text-align: right;"><i>H. Gene Warren</i> Signature of Surveyor</p>	<p><b>REGISTERED SURVEYOR</b></p> <p>Reg. No. <u>27345</u></p>
<p>Date: <u>11-30-98</u></p> <p>Employer: <u>ROCKY MOUNTAIN SURVEYORS</u></p>	

Office of Clerk and Recorder, County of LINCOLN. This "corner record" was filed for record on the 21<sup>st</sup> Decemr day of 1998 was noted on the cross-index plat and is assigned page No. 10282, in book No. \_\_\_\_\_

*Coral M. Cummings*  
County Official

Cross Index No. M-12 T. 25N R. 30W P.M.M.



• corner this sheet