

INSTRUCTIONS

1. Original and/or subsequent record used to evaluate the corner position.
2. Description of evidence found, note discrepancies in the record, state method of establishing lost or obliterated corners.
3. Description of monument and accessories set to perpetuate the corner position.
4. Sketch or corner, show all pertinent data which can best be shown in a sketch example, corner marking, topography ties, position of accessories, etc.
5. Certification must be signed and sealed by Registered Land Surveyor in State of Montana.
6. Fill in Cross Index & Section Diagram at bottom of sheet.

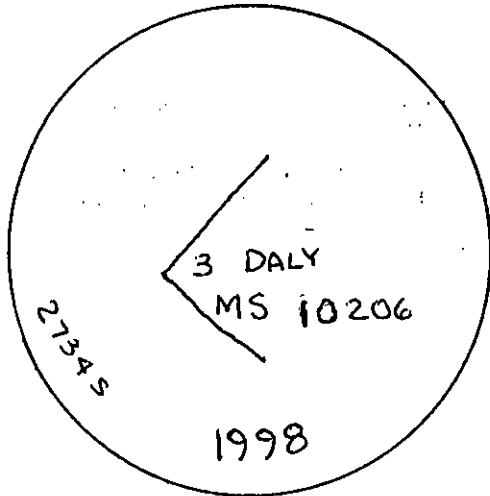
CERTIFIED CORNER RECORDATION

Corner No. 3 DALY MS 10206 T: 25N R: 30W P.M.M. LINCOLN County

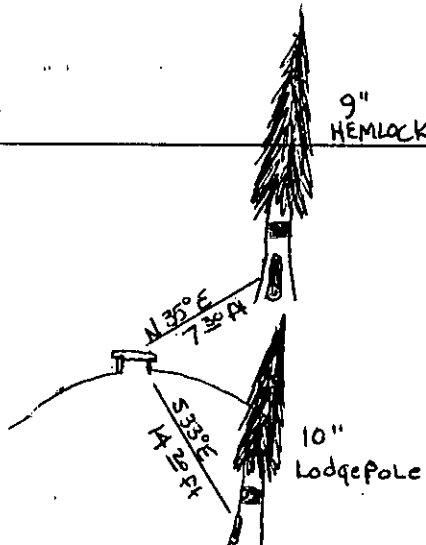
RECORD: NOVEMBER 1918; SET A TAMARACK POST 5 INCHES SQUARE 4½ FEET LONG SET 18 INCHES INTO THE GROUND IN A MOUND OF EARTH, SET NAIL AT CORNER POINT AND SCRIBED 3 DA 10206.
 A CROSS ON A FIR TREE 18 INS. IN DIAM. BEARS S82° W 15 FEET
 A CROSS ON A FIR TREE 12 INS. IN DIAM. BEARS S65° E 2.5 FEET, EACH BLAZED AND SCRIBED BT 3 DA 10206.

FOUND: POST HOLE IN A RAISED MOUND OF EARTH, FROM WHICH THE STUMP HOLES AND ROTTED REMAINS OF BOTH BEARING TREES WERE FOUND, NO SCRIBING COULD BE FOUND.

MAINTENANCE: SET A STANDARD 3¼ INCH ALUM. CAP ON 30 INCH LONG PIPE 24 INS. INTO THE GROUND AND STAMPED AS SHOWN, FROM WHICH;
 A 10 INCH LODGEPOLE BEARS S33° E 14.20' AND SCRIBED 3 DALY BT.
 A 9 INCH HEMLOCK BEARS N35° E 7.30' AND SCRIBED 3 DALY BT.
 ATTACHED REQUIRED SIGNS AND PAINT TO BEARING TREES SET STEEL POSTS ON PROPERTY LINES 3 FEET FROM CORNER.



18 DECLINATION

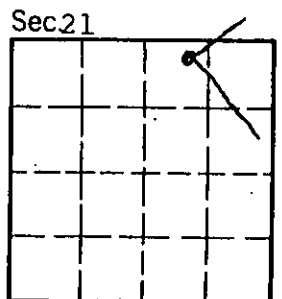


SKETCH OF CORNER

CERTIFICATION

I, DAN CROFT
 certify the information shown herein is true and correct.
 Signature of Ground Party Chief
 I, H. GENE WARREN H. GENE WARREN
 certify that this Corner Record correctly represents the corner as set by me or under my direction in compliance with the "Corner Recordation Act" (70-22-101, et seq., M.D.A.).
 Signature of Surveyor & Seal
 Date: 11/30/98 No. 2734 S
 Employee: ROCKY MOUNTAIN SURVEYORS

Office of Clerk and Recorder, County of LINCOLN. This "corner record" was filed for record on the 21ST December day of 1998 was noted on the cross-index plat and is assigned page No. 10277, in book No. _____
Carol M. Cumming, S.B.B.
 County Official



Cross Index No. N-12 T. 25N R. 30W PMM

• - corner this sheet