

CERTIFIED CORNER RECORDATION

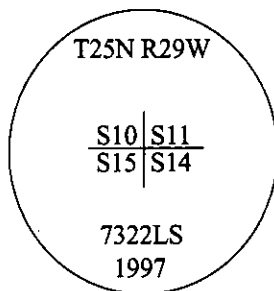
Corner Sec. Cor. Sec. NW S14 T. 25N R. 29W P.M., MT Lincoln County

- I. 1916 G.L.O. Original record by Frank Walters et. al.: Set a shalestone, 16x14x6 ins., 10 ins. in the ground, for cor. of secs. 10, 11, 14 and 15, mkd. with 2 notches on the East and 4 notches on the South edges and established four bearing trees.
- II. Found a shale stone, 10x4 ins., protruding 4 ins. above the ground, firmly set, mkd. with 2 notches on the East and 4 notches on the South. Stone is located near the center of a flat ridgetop.

from which:

A larch snag, 20 ins. diam., bears N18°E, 135.0 ft. dist., mkd. "T25N R29W S11 BT".
A larch, 21 ins. diam., bears S04°W, 111.6 ft. dist., "25 R29 S" visible. (GLO-record)
A dead down larch, bears N31°W, 135.0 ft. dist., mkd. "T25N R29W S10 BT". (GLO-record
203 lks., 133.98 ft. dist.)

- III. At the corner position, as determined by the original stone set a 30 ins. long x 2 1/2 in. diam. aluminum pipe, 10 ins. in the ground, with a 3 1/4 ins. diam. aluminum cap, surrounded with a collar of stone, mkd. as shown. Buried the original stone alongside monument.

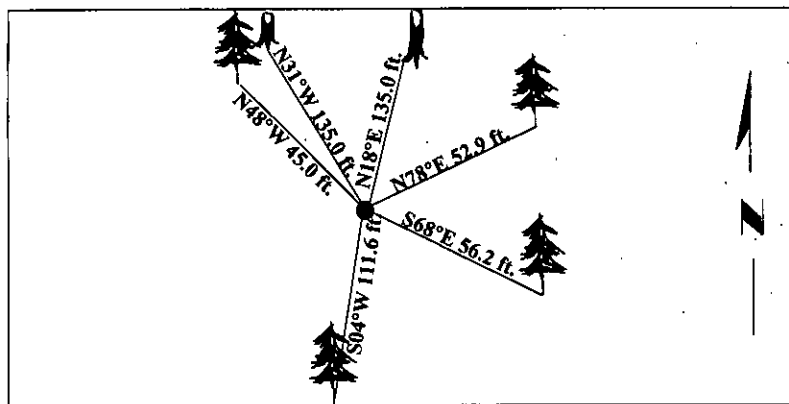


Established three new bearing trees:

A larch, 10 ins. diam., bears N78°E, 52.9 ft. dist., mkd. "T25N R29W S11 BT".
A lodgepole pine, 8 ins. diam., bears S68°E, 56.2 ft. dist., mkd. "T25N R29W S14 BT".
A lodgepole pine, 9 ins. diam., bears N48°W, 45.0 ft. dist., mkd. "T25N R29W S10 BT".

Painted bearing trees and attached Land Survey Monument and Bearing Tree signs.

Magnetic Declination: 20° East.

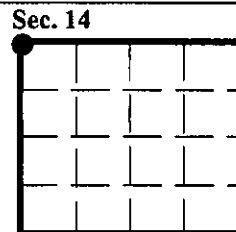


SKETCH OF CORNER

CERTIFICATION	
I, <u>Thomas Hommel</u>	certify the information shown herein is true and correct.
<u>Thomas Hommel</u>	
I, <u>Alvah F. Hughes</u>	certify that this Corner Record correctly represents work performed by me or under my direction in compliance with the "Corner Recordation Act" (70-22-101, et seq., M.C.A.)
<u>Alvah F. Hughes</u>	
Date: <u>10/15/97</u>	Signature of Surveyor & Seal
Reg. No.: <u>7322LS</u>	
Employer: <u>U.S. FOREST SERVICE</u>	

Office of Clerk and Recorder, County of Lincoln. This "corner record" was filed for record on 12-26-97 was noted on the cross-index plat and is assigned page No. 999.1 in book No. _____

Coral M. Cumming B. S.B.
County Official



● - corner this sheet