

## INSTRUCTIONS

1. Original and/or subsequent record used to evaluate the corner position.
2. Description of evidence found, note discrepancies in the record, state method of establishing lost or obliterated corners.
3. Description of monument and accessories set to perpetuate the corner position.
4. Sketch of corner, show all pertinent data which can best be shown in a sketch example, corner marking, topography ties, position of accessories, etc.
5. Certification must be signed and sealed by Land Surveyor registered in the State of Montana.
6. Fill in Cross Index & Section Diagram at bottom of sheet.

## CERTIFIED CORNER RECORDATION

Corner SE Sec. Cor. of S14 T. 25 N. R. 29 W. P.M.M. Lincoln County

I. 1903 G.L.O. record by C. Albee: Set a stone for secs. 13,14,23 and 24. No bearing trees or pits.

1916 G.L.O. record by S. Walters et al: Set a slatestone, 16x8x8 ins., 10 ins. in the ground, for cor. of  
secs. 14 and 23, mkd. with 3 notches on the S and 1 notch on the E edges, from which

A tamarack, 12 ins. diam., bears S83°W, 151 lks.(99.66 ft.) dist., mkd. T25N R29W S23 BT.

A tamarack, 14 ins. diam., bears N80°W, 174 lks.(114.84 ft.) dist., mkd. T25N R29W S14 BT.

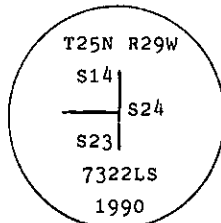
II. Found a 7x9 ins. stone, loosely set, protruding 6 ins. out of the ground, with 3 notches on the S edge.  
Single notch on E edge obliterated.

From which:

A larch, 22 ins. diam., bears S83°W, 100.0 ft. dist., faint blaze. I chopped open blaze and found  
the original scribing.

A larch, 24 ins. diam., bears N80°W, 114.0 ft. dist., faint blaze.

III. At the corner position, set a 2 1/2 ins. diam. aluminum pipe, 30 ins. long, 24 ins. in the ground with a  
3 1/4 ins. aluminum cap mkd. as shown:

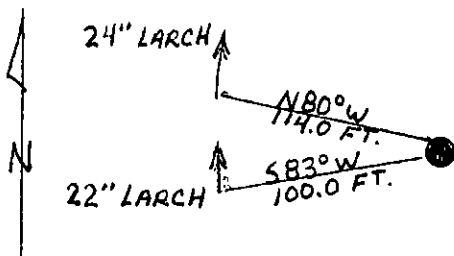


Bury original stone alongside monument.

Painted red bands around the bearing trees and attached Land Survey Monument and Bearing Tree signs.

Set a 6 ft. galvanized steel guard post with Land Survey Marker and Property Boundary decals, North, 3 ft.

Magnetic Declination: 20° East



SKETCH OF CORNER

## CERTIFICATION

I, Kevin A. Todd

certify the information shown herein is true and correct.

Kevin A. Todd  
Signature Ground Party Chief

I, Alvah F. Hughes

certify that this Corner Record correctly represents work performed  
by me or under my direction in compliance with the "Corner  
Recordation Act" (70-22-101, et seq., M.C.A.)

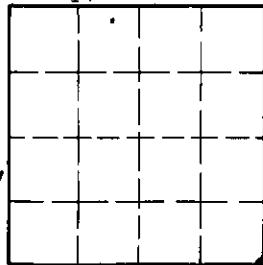
Alvah F. Hughes  
Signature of Surveyor & Seal

Date: 1/8/91

Reg. No. 7322

Employer: U.S. FOREST SERVICE

Sec. 14



Office of Clerk and Recorder, County of Lincoln. This "corner

record" was filed for record on 1-10-91

was noted on the cross-index plat and is assigned page No. 4494, in

book No. \_\_\_\_\_

Coral M. Cummings by Bire Buck  
County Official

N-21

25 N

29 W

Cross Index No. \_\_\_\_\_ T. \_\_\_\_\_ R. \_\_\_\_\_ P.M.M.

• - corner this sheet