

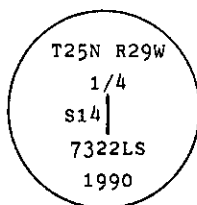
INSTRUCTIONS

1. Original and/or subsequent record used to evaluate the corner position.
2. Description of evidence found, note discrepancies in the record, state method of establishing lost or obliterated corners.
3. Description of monument and accessories set to perpetuate the corner position.
4. Sketch of corner, show all pertinent data which can best be shown in a sketch example, corner marking, topography ties, position of accessories, etc.
5. Certification must be signed and sealed by Land Surveyor registered in the State of Montana.
6. Fill in Cross Index & Section Diagram at bottom of sheet.

CERTIFIED CORNER RECORDATION

Corner E. 1/4 of S14 only T. 25 N. R. 29 W. P.M.M. Lincoln County

- I. 1916 G.L.O. record by Walters et al. Set a limestone, 14x10x6 ins., 9 ins. in the ground, for 1/4 sec. cor. for Sec. 14 only, marked 1/4 on W. face, from which
- A tamarack, 20 ins. diam., bears S38°W, 89 lks. (58.74 ft.) dist., mkd. 1/4 S 14 BT.
- A pine, 6 ins. diam., bears N72 1/2°W, 8 lks. (5.28 ft.) dist., mkd. 1/4 S 14 BT.
- II. Found a 10x5 ins. stone, firmly set, protruding 6 ins. out of the ground, mkd. 1/4 on W face, from which
- A larch, 22 ins. diam., bears S39°W, 58.0 ft. dist., visible scribing.
- A pine stump, 8 ins. diam., bears N70°W, 5.8 ft. dist., visible scribing.
- III. Set a 2 1/2 ins. diam., by 30 ins. long aluminum pipe, 24 ins. in the ground, with a 3 1/4 ins. diam. aluminum cap marked as shown:



Buried original stone alongside monument.

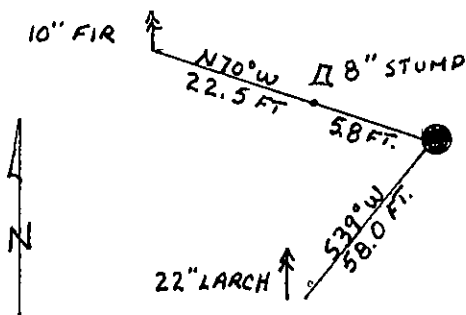
Establish one new bearing tree:

A douglas fir, 10 ins. diam., bears N70°W, 22.5 ft. dist., mkd. 1/4 S 14 BT.

Painted red bands around the bearing trees and attached Land Survey Monument and Bearing Tree signs.

Set a 6 ft. galvanized steel guard post with Land Survey Marker and Property Boundary decals. North, 3 ft.

Magnetic Declination: 20° East



SKETCH OF CORNER

CERTIFICATION

I, Kevin A. Todd
certify the information shown herein is true and correct.

Kevin A. Todd
Signature Ground Party Chief

I, Alvah F. Hughes
certify that this Corner Record correctly represents work performed by me or under my direction in compliance with the "Corner Recordation Act" (70-22-101, et seq., M.C.A.).

Alvah F. Hughes
Signature of Surveyor & Seal **7322 LS**

Date: 1/8/91 Reg. No. 7322 LS

Employer: U.S. FOREST SERVICE

Office of Clerk and Recorder, County of Lincoln. This "corner

record" was filed for record on 1-10-91

was noted on the cross-index plat and is assigned page No. 4489, in

book No. _____

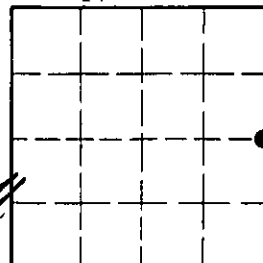
Coral M. Cummings by Bill Buckoff
County Official

L-21

25 N 29 W

Cross Index No. _____ T. _____ R. _____ PMM

Sec. 14



• - corner this sheet