

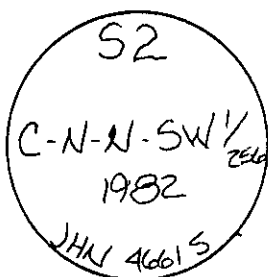
INSTRUCTIONS

1. Original and/or subsequent record used to evaluate the corner position.
2. Description of evidence found, note discrepancies in the record, state method of establishing lost or obliterated corners.
3. Description of monument and accessories set to perpetuate the corner position.
4. Sketch of corner, show all pertinent data which can best be shown in a sketch example, corner marking, topography ties, position of accessories, etc.
5. Certification must be signed and sealed by Registered Land Surveyor in State of Montana.
6. Fill in Cross Index & Section Diagram at bottom of sheet.

CERTIFIED CORNER RECORDATION

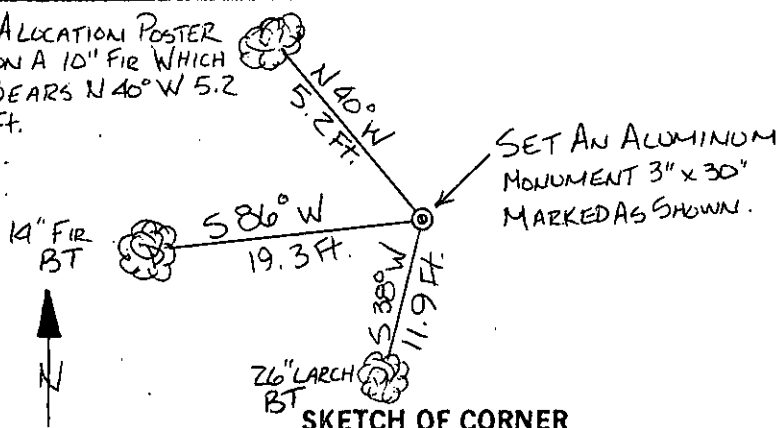
Corner C-N-N-SW 1/256 Sec. 2 T. 25N R. 30W P.M.M. Lincoln County

1. This corner not previously set.
2. Set: a 3" X 30" aluminum capped monument marked as shown below from which,
A 26" Larch bears S 38°W 11/9 feet scribed C-N-N-SW 1/256 B.T. and posted.
A 14" Fir bears S 86°W 19.3 feet scribed C-N-N-SW 1/256 B.T. and posted.
A location poster on a 14" Fir bears N 40°W 5.2 feet.
Painted monument and accessories with bright red paint.



Set 3" aluminum monument marked as shown.

ALLOCATION POSTER
ON A 10" FIR WHICH
BEARS N 40°W 5.2
FT.



SKETCH OF CORNER

CERTIFICATION

I, Davis Stanley

certify the information shown herein is true and correct.

Signature Ground Party Chief

Jakk H. Ninneman

I, certify that this Corner Record correctly represents work performed by me or under my direction in compliance with the "Corner Recordation Act" (70-22-101, et seq., M.D.A.)

Jakk H. Ninneman
Signature of Surveyor & Seal

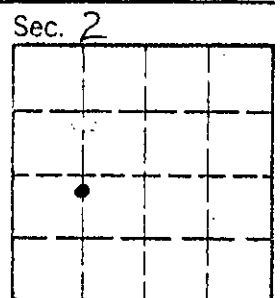
Date: Aug. '82 Reg. No. 4661S

Employer: Ninneman Engineering Inc.

Office of Clerk and Recorder, County of Lincoln. This "corner record" was filed for record on the Sept. 10 day of 1982 was noted on the cross-index plat and is assigned page No. 1899, in book No. _____

Eleanor L. Vaughn by Betty L. Conner
County Official deputy

Cross Index No. C, D-18 T. 25N R. 29W P.M.



• - corner this sheet