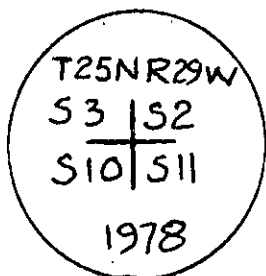


2. Description of evidence found, and, note discrepancies in the record, state method of establishing or obliterated corners.  
3. Description of monument and accessories set to perpetuate the corner position.  
4. Sketch of corner, show all pertinent data which can best be shown in a sketch example, corner marking, topography ties, position of accessories, etc.  
5. Certification must be signed and sealed by Registered Land Surveyor in State of Montana.  
6. Fill in Cross Index & Section Diagram at bottom of sheet.

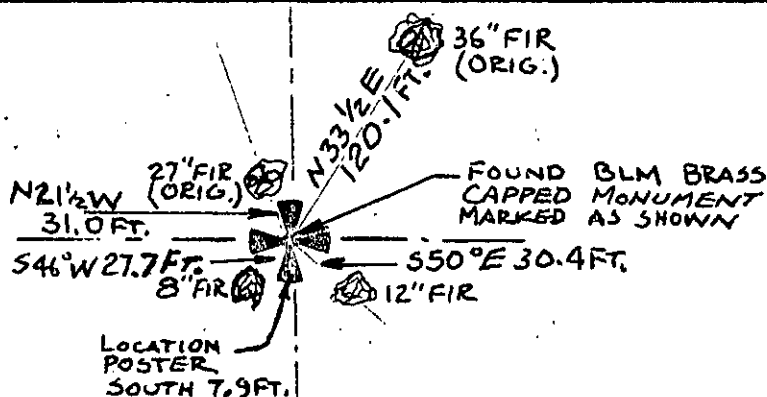
## CERTIFIED CORNER RECORDATION

Corner SW Corner Section 2 T. 25N R. 29W P.M.M. Lincoln County

- 80 chains: Set a shale stone, 12 X 10 X 6 inches, 8 inches in the ground, for corner of Section 2, 3, 10 and 11, marked with 2 notches on the E and 5 notches on the South edges, from which a Fir, 24 inches in diameter, bears N  $33\frac{1}{2}^{\circ}$ E 182 links distance, marked T25N., R.29W S 2 B.T. A Pine, 5 inches in diameter, bears S  $17\frac{1}{2}^{\circ}$ E 58 links distance, marked T25N., R.29W S 11 B.T. A Pine 5 inches in diameter, bears S  $26\frac{1}{2}^{\circ}$ W., 66 links distance, marked T25N., R.29W S 10 B.T. A Fir 18 inches in diameter, bears N  $21\frac{1}{2}^{\circ}$ W 47 links distance, marked T25N., R.29W S 3 B.T.
- Found: BLM brass capped monument (marked as shown below) from which a 36" Fir bears N  $33\frac{1}{2}^{\circ}$ E 120.1 feet 29W S 2 visible on partially overgrown blaze. A 27" Fir bears N  $21\frac{1}{2}^{\circ}$ W 31.0 feet 29W S 3 B.T. visible on partially overgrown blaze. A 12" Fir bears S  $50^{\circ}$ E 30.4 feet scribed T25N., R.29W S 11 B.T. An 8" Fir bears S  $46^{\circ}$ W 27.7 feet scribed T25N., R.29W S 10 B.T. A location poster bears South 7.9 feet. All B.T.s posted.
- Painted monument and accessories with bright red paint.



Found BLM brass capped monument marked as shown.



SKETCH OF CORNER

### CERTIFICATION

I, Jack H. Ninneman,  
certify the information shown herein is true and correct.

Jack H. Ninneman  
Signature Ground Party Chief

I, Jack H. Ninneman,  
certify that this Corner Record correctly represents work performed  
by me or under my direction in compliance with the "Corner  
Recordation Act" (70-22-101, et seq., M.D.A.)

Jack H. Ninneman  
Signature of Surveyor & Seal

Date: 9/3/81 Reg. No. 4661S

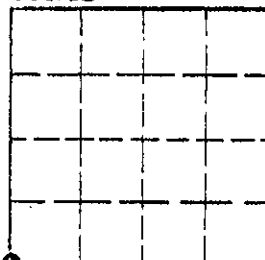
Employer: Ninneman Engineering Inc.

Office of Clerk and Recorder, County of Lincoln. This "corner  
record" was filed for record on the December 7th day of 1981,  
was noted on the cross-index plat and is assigned page No. 1412, in  
book No. 1

Eleanor L. Vaughn by Betty L. Conces  
County Official Deputy

Cross Index No. E-17 T. 25N R. 29W P.M.M.

Sec. 2



• corner this sheet