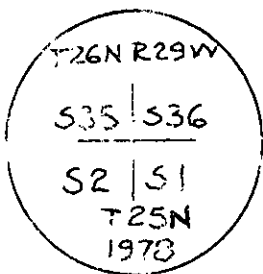


3. Description of monument and accessories set to perpetuate the record position.  
4. Sketch of corner, show all pertinent data which can best be shown in a sketch example, for marking.  
5. Topography (lies, position of accessories, etc.  
6. Certification must be signed and sealed by Registered Land Surveyor in State of Montana.  
7. Put in Cross Index & Section Diagram at bottom of sheet.

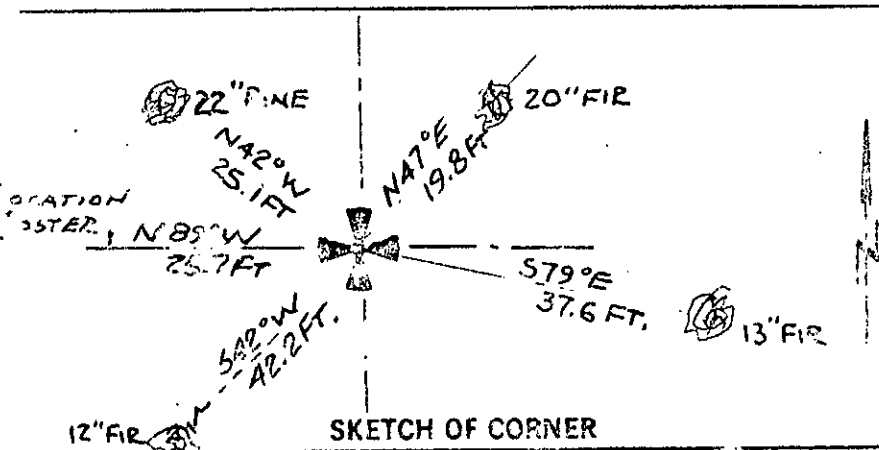
## CERTIFIED CORNER RECORDATION

Corner NE Corner Section 2 T. 25N R. 29W P.M.M. LINCOLN County

- 80 chains: Set a limestone 12 X 10 X 5 inch, 8 inches in the ground for corner of Section 1, 2, 35 and 36, marked with 1 notch on E. and 5 notches on West edge from which a Fir, 14 inches diameter, bears N46°45'E., 30 links distance, marked T26N., R.29W S36 B.T. A Fir, 10 inches diameter, bears S 42°W 64 links distance, marked T25N., R.29W S2 B.T. A Pine, 14 inches diameter, bears N42° 30'W., 38 links distance marked T26N., R.29W S35 B.T. A Fir 8 inches diameter, bears S78°45'E., 54 links distance, marked T25N., R.29W S 1 B.T.
- Found: BLM brass capped monument from which a 20" Fir bears N47°E 19.8 feet scribed T26N., R.29W S 36 B.T. A 13" Fir bears S79°E 37.6 feet blaze overgrown. A 12" Fir bears S42°W 42.2 feet some scribing visible on partially overgrown blaze. A 22" Pine bears N42°W 25.1 feet some scribing visible on partially overgrown blaze. All trees are original and all are posted. A location poster bears N89°W 25.7 feet
- Painted monument and accessories with bright red paint.



Found BLM brass capped monument marked as shown.



SKETCH OF CORNER

### CERTIFICATION

I, \_\_\_\_\_  
certify the information shown herein is true and correct.

Signature Ground Party Chief

Jack H. Ninneman

I certify that this Corner Record correctly represents work performed by me or under my direction in compliance with the "Corner Recordation Act" (70-27-101, et seq., M.D.A.)

Jack H. Ninneman  
Signature of Surveyor & Seal

Date: 9/2/81 Reg. No. 4661S


Employer: Ninneman Engineering Inc.

Office of Clerk and Recorder, County of Lincoln. This "corner record" was filed for record on the December 7<sup>th</sup> day of 1981. It is noted on the cross-index plat and is assigned page No. 1409 in book No. 1.

Eleanor L. Vaughn by Betty L. Conces  
County Office. Deputy

Cross Index No. A-21 T. 25N R. 29W P.M.M.

Sec. 2



• - corner this sheet