

INSTRUCTIONS

1. Original and/or subsequent record used to evaluate the corner position.
2. Description of evidence found, note discrepancies in the record, state method of establishing lost or obliterated corners.
3. Description of monument and accessories set to perpetuate the corner position.
4. Sketch of corner, show all pertinent data which can best be shown in a sketch example, corner marking, topography ties, position of accessories, etc.
5. Certification must be signed and sealed by Land Surveyor registered in the State of Montana.
6. Fill in Cross Index & Section Diagram at bottom of sheet.

**CERTIFIED CORNER RECORDATION**

Corner 3 | 2  
10 | 11 T. 25N. R. 28W. P.M.M. LINCOLN County

RECORD: 1903 Set a sandstone, 18x8x4 ins., 14 ins. in the ground, for cor. of secs. 2,3,10 and 11, marked with 5 notches on S. and 2 notches on E. edge  
A pine, 24 ins. diam., bears N.4°45'E., 40 lks.(26.40 ft.) dist., marked T25NR28WS2BT.  
A pine, 24 ins. diam., bears S.24°45'E., 37 lks.(24.42 ft.) dist., marked T25NR28WS11BT.  
A pine, 24 ins. diam., bears S.69°30'W., 17 lks.(11.22 ft.) dist., marked T25NR28WS10BT.  
A fir, 10 ins. diam., bears N.44°40'W., 67 lks.(44 22. ft.) dist., marked T25NR28WS3BT.

RECORD: 1970 The cor. of secs. 2,3,10 and 11, monumented with a sandstone, 18x8x4 ins., firmly set, dimly mkd. 5 notches on the S. and 2 notches on the E. edges, and witnessed by the remains of the original bearing trees.  
A matured pine, 24 ins. diam., bears N.4 3/4°E., 40 lks. dist., mkd. T25N R28W S2 BT.  
A dead pine, 24 ins. diam., bears S.24 3/4°E., 37 lks. dist., mkd. T25N R28W S11 BT.  
A matured pine, 24 ins. diam., bears S.69 1/2°W., 17 lks. dist., mkd. T25N R28W S10 BT.  
A fir stump, 18 ins. diam., bears N.44°40'W., 67 lks. dist., mkd. T25N R28W S3 BT.  
At the corner point Set an iron post, 30 ins. long, 2 1/2 ins. diam., 24 ins. in the ground, with brass cap mkd. T25NR28W

S3 | S2  
S10 | S11  
1970

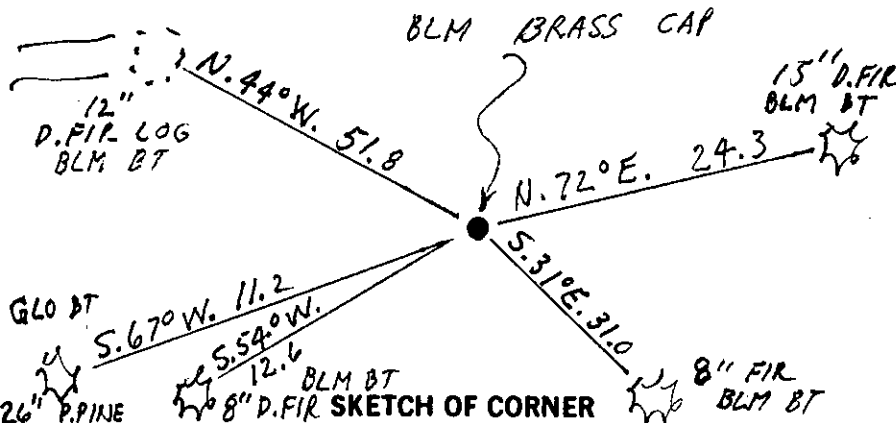

from which new bearing trees:

- A fir, 12 ins. diam., bears N.72 3/4°E., 37 lks. (24.42 ft.) dist., mkd. T25NR28WS2BT.
- A fir, 6 ins. diam., bears S.48 3/4°E., 47 lks.(31.02 ft.) dist., mkd. T25NR28WS11BT.
- A fir, 6 ins. diam., bears S.54°W., 19 lks.(12.54 ft.) dist., mkd. T25NR28WS10BT.
- A fir, 10 ins. diam., bears N.44 1/2°W., 78 lks.(51.48 ft.) dist., mkd. T25NR28WS3BT.

Bury the original stone alongside the iron post.

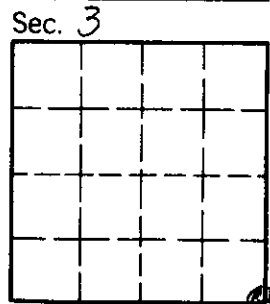
FOUND: 1993 A BLM brass cap 5 ins. above the ground marked as shown above.  
A 15 inch dia. D.fir bears N.72°E., 24.3 ft. scribing visible.  
An 8 inch dia. D.fir bears S.31°E., 31.0 ft. scribing grown over.  
An 8 inch dia. D.fir bears S.54°W., 12.6 ft. scribing visible.  
A 12 inch dia. D.fir log bears N.44°W., 51.8 ft. scribing visible  
A 26 inch dia. p.pine bears S.67°W., 11.2 ft. scribing visible.

PERPETUATION; Placed BT and Land Survey Monument signs.  
Painted the blazes red.  
Decl. 19 1/2°E.



CERTIFICATION  
1. EDDO M. FLURI  
certify the information shown herein is true and correct.  
Eddo M. Fluri  
Signature Ground Party Chief  
2. JAMES A. FLANSBURG  
certify that this Corner Record correctly represents work performed by me or under my direction in compliance with the "Corner Recordation Act" (70-22-101, et seq., M.C.A.)  
James A. Flansburg  
Signature of Surveyor & Seal  
Date: 2-14-94 Reg. No. 8643S  
Employer: USFS

Office of Clerk and Recorder, County of LINCOLN. This "corner record" was filed for record on JAN 12 1995 was noted on the cross-index plat and is assigned page No. 7020, in book No. \_\_\_\_\_  
Carol M. Cummins By PB  
County Official



Cross Index No. E-17 T. 25N. R. 28W. P.M.M.

• - corner this sheet