

INSTRUCTIONS

1. Original and/or subsequent record used to evaluate the corner position.
2. Description of evidence found, note discrepancies in the record, state method of establishing lost or obliterated corners.
3. Description of monument and accessories set to perpetuate the corner position.
4. Sketch of corner, show all pertinent data which can best be shown in a sketch example, corner marking, topography ties, position of accessories, etc.
5. Certification must be signed and sealed by Land Surveyor registered in the State of Montana.
6. Fill in Cross Index & Section Diagram at bottom of sheet.

CERTIFIED CORNER RECORDATION

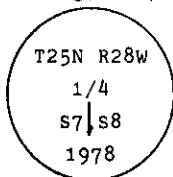
Corner E. 1/4 of S7 T. 25 N. R. 28 W. P.M.M. Lincoln County

I. 1903 G.L.O. record by C. Albee et al: Set a stone and two bearing trees.

1978 BLM remonumentation: The 1/4 sec. cor. of secs. 7 and 8, monumented with a limestone, 14x10x6 ins., firmly set 10 ins. in the ground, mkd. 1/4 on the west face, and witnessed by the remains of the original bearing trees:

- A pine snag, 10 ins. diam., bears N50° E, 34 lks. (22.44 ft.) dist., mkd. 1/4 S8 BT. (Record N40° E)
- A pine, 12 ins. diam., bears S75 3/4° W, 44 lks. (29.09 ft.) dist., with illegible scribe mks. on partially overgrown blaze.

At the corner point, set an iron post, 30 ins. long, 2 1/2 ins. diam., 22 ins. in the ground, with brass cap mkd.



from which a new bearing tree:

- A larch, 8 ins. diam., bears S60° E, 25 lks. (16.50 ft.) dist., mkd. 1/4 S8 BT.

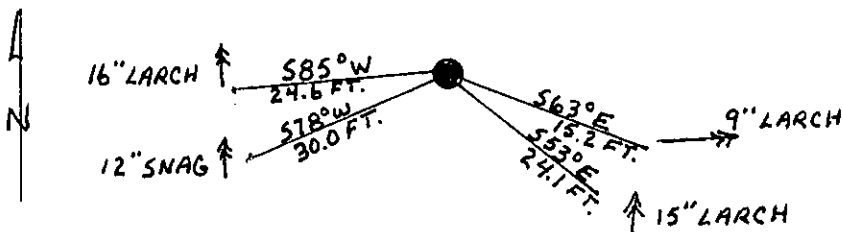
Bury the original stone alongside the iron post.

- II. Found a 2 1/2 ins. diam. pipe, 14 ins. out of the ground, with BLM brass cap mkd. as shown, from which Pine to the NE destroyed by logging activity. (Original)
- A fallen larch, 9 ins. diam., bears S63° E, 15.2 ft. dist., visible scribing.
 - A dead pine, 12 ins. diam., bears S78° W, 30.0 ft. visible scribing. (Original)

III. Established two new bearing trees:

- A larch, 15 ins. diam., bears S53° E, 24.1 ft. dist., mkd. 1/4 S8 BT.
- A larch, 16 ins. diam., bears S85° W, 24.6 ft. dist., mkd. 1/4 S7 BT.

Painted red bands around the bearing trees and attached Land Survey Monument and Bearing Tree signs. Set a 6 ft. galvanized steel guard post with Land Survey Marker and Property Boundary decals, South, 3 ft. Magnetic Declination: 20° East



SKETCH OF CORNER

CERTIFICATION

I. Kevin A. Todd
certify the information shown herein is true and correct.

Kevin A. Todd
Signature Ground Party Chief

I. Alvah F. Hughes
certify that this Corner Record correctly represents work performed by me or under my direction in compliance with the "Corner Recordation Act" (70-22-101, et seq. M.C.A.)

Alvah F. Hughes
Signature of Surveyor & Seal 22 LS

Date: 1/8/91 Reg. No. 7322

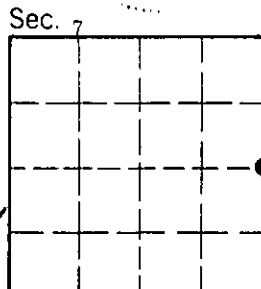
Employer: U.S. FOREST SERVICE

Office of Clerk and Recorder, County of Lincoln. This "corner record" was filed for record on 1-10-91

was noted on the cross-index plat and is assigned page No. 4487, in

book No. _____

Coral M. Cummings by Eric Buckell
County Official



• - corner this sheet

G-5 25 N 28 W
Cross Index No. _____ T. _____ R. _____ PMM