

## INSTRUCTIONS

1. Original and/or subsequent record used to evaluate the corner position.
2. Description of evidence found, note discrepancies in the record, state method of establishing lost or obliterated corners.
3. Description of monument and accessories set to perpetuate the corner position.
4. Sketch of corner, show all pertinent data which can best be shown in a sketch example, corner marking, topography ties, position of accessories, etc.
5. Certification must be signed and sealed by Land Surveyor registered in the State of Montana.
6. Fill in Cross Index & Section Diagram at bottom of sheet.

## CERTIFIED CORNER RECORDATION

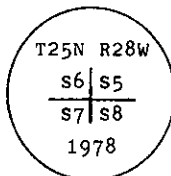
Corner NE Sec. Cor. of S7 T. 25 N. R. 28 W. P.M.M. Lincoln County

I. 1903 G.L.O. record by C. Albee et al: Set a stone and four bearing trees.

1978 BLM remonumentation: The cor. of secs. 5, 6, 7 and 8, monumented with a sandstone, 14x12x6 ins., firmly set 10 ins. in the ground, mkd. with 5 notches on the E and S edges, and witnessed by the remains of the original bearing trees:

- A fir, 13 ins. diam., bears S40 1/2° E, 66 lks. (43.56 ft.) dist., with an overgrown blaze.  
(Record: 70 lks.)  
A fir stump, 16 ins. diam., bears S6° W, 46 lks. (30.36 ft.) dist., mkd. T25N R28W S7 BT.  
(Record: 54 lks.)

At the corner point, set an iron post, 30 ins. long, 2 1/2 ins. diam., 22 ins. in the ground, with brass cap mkd.



from which new bearing trees:

- A larch, 6 ins. diam., bears N74° E, 36 lks. (23.76 ft.) dist., mkd. T25N R28W S5 BT.  
A fir, 13 ins. diam., bears S17 1/2° W, 23 lks. (15.18 ft.) dist., mkd. T25N R28W S7 BT.  
A fir, 9 ins. diam., bears N74° W, 39 lks. (25.74 ft.) dist., mkd. T25N R28W S6 BT.

Bury the original stone alongside the iron post.

II. Found a 2 1/2 ins. diam. pipe, 6 ins. out of the ground, with BLM brass cap mkd. as shown. from which

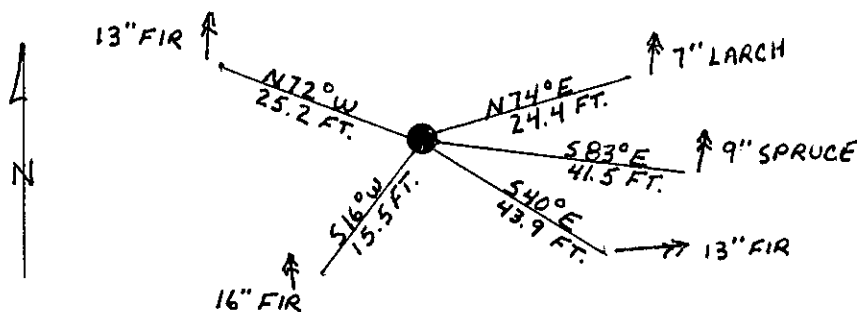
- A larch, 7 ins. diam., bears N74° E, 24.4 ft. dist., visible scribing.  
A fallen fir, 13 ins. diam., bears S40° E, 43.9 ft. dist., visible scribing. (Original)  
A douglas fir, 16 ins. diam., bears S16° W, 15.5 ft. dist., visible scribing.  
A douglas fir, 13 ins. diam., bears N72° W, 25.2 ft. dist., visible scribing.

III. Established one new bearing tree

- A spruce, 9 ins. diam., bears S83° E, 41.5 ft. dist., mkd. T25N R28W S8 BT.

Painted red bands around the bearing trees and attached Land Survey Monument and Bearing Tree signs.

Set a 6 ft. galvanized steel guard post with Land Survey Marker and Property Boundary decals, South, 2 ft.  
Magnetic Declination: 20° East



SKETCH OF CORNER

## CERTIFICATION

I, Kevin A. Todd  
certify the information shown herein is true and correct.

Kevin A. Todd  
Signature Ground Party Chief

I, Alvah F. Hughes  
certify that this Corner Record correctly represents work performed by me or under my direction in compliance with the "Corner Recordation Act" (70-22-101, et seq. M.C.A.)

Alvah F. Hughes  
Signature of Surveyor

Date: 1/8/91 Reg. No. 7322 LS

Employer: U.S. FOREST SERVICE

Office of Clerk and Recorder, County of Lincoln. This "corner

record" was filed for record on 1-10-91

was noted on the cross-index plat and is assigned page No. 4483, in

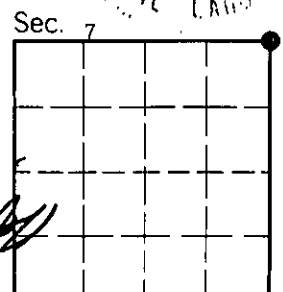
book No. \_\_\_\_\_

Coral Cummings by Bill Buckley  
County Official

E-5

25 N 28 W

Cross Index No. \_\_\_\_\_ T. \_\_\_\_\_ R. \_\_\_\_\_ PMM



• - corner this sheet