

CERTIFIED CORNER RECORDATION

Corner CSSESE 1/256 S4 T. 25 N. R. 28 W. P.M.M. Lincoln County

I. Record: None

II. Found: No record monuments found.

III. Perpetuation: At the corner point, determined by survey, set a 5/8 ins. diam. steel rebar 30 ins. long, 28 ins. in the ground, with a 3 1/4 ins. diam. Aluminum cap marked as shown below from which:

A Larch, 15 ins. diam., bears S78°E, 9.70 ft. dist., scribed CSSESE1/256 S4 BT.

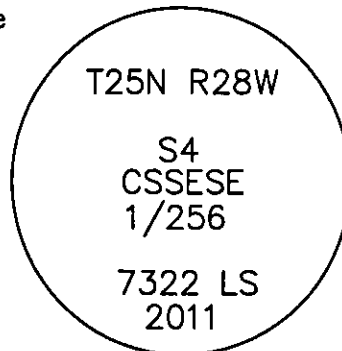
A Larch, 20 ins. diam., bears N47°W, 18.30 ft. dist., scribed CSSESE 1/256 S4 BT.

Painted faces and 6 in. wide red bands to all bearing trees and attached Land Survey Monument and Bearing Tree signs.

Set steel posts on line 2.50 ft. West and 1.30 ft. North of set monument with attached Survey Monument and Property Line stickers.

Magnetic declination: 18° East

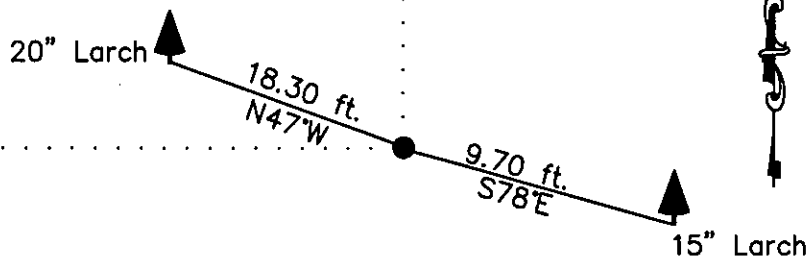
Equipment used: Hand compass and loggers tape



Note: See Certificate of Survey No. 4121 Lincoln County Records for additional survey information.

Kootenai Surveyors Inc., 314 California Av., Libby, MT. 59923 (406) 293-4354

PCTC Upper McGinnis 2011



SKETCH OF CORNER

CERTIFICATION

I, Kelly Rooney certify the information shown herein is true and correct.

Kelly Rooney
Signature Ground Party Chief

I, Alvah F. Hughes certify that this Corner Record correctly represents the work performed by me or under my direction in compliance with the "Corner Recordation Act" (70-22-101, M.C.A.)

Alvah F. Hughes
Signature of Surveyor & Seal

Date: 10/26/2011 Reg. No. 7322-LS

Employer: Kootenai Surveyors Inc.

Office of Clerk and Recorder, County of Lincoln This "corner

record" was filed for record on

was noted on the cross-index


book No. _____

236202 BOOK: CCR CC&R'S PAGE: 11934 Pages: 1
STATE OF MONTANA LINCOLN COUNTY
RECORDED: 12/01/2011 2:25 KOI: CC&R'S
TAMMY D. LAUER CLERK AND RECORDER
FEE: \$0.00 BY: Seanned Survey Dept
TO: KOOTENAI SURVEYORS INC. P.O. BOX 393, LIBBY, MT 59923

Cross Index No. _____ T. 25N R. 28W P.M., MT

Adopted July 1, 1981, Montana Board of Professional Engineers & Land Surveyors

Sec. 4



• corner this sheet