

# CERTIFIED CORNER RECORDATION

Corner WC CWSWNE 1/256 S4 T. 25 N. R. 28 W. P.M.M. Lincoln County

I. Record: None

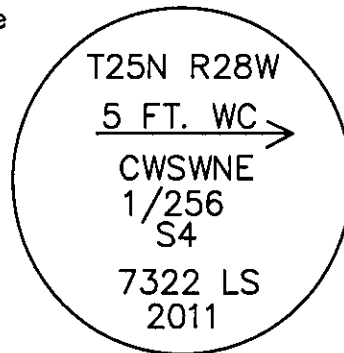
II. Found: No record monuments found.

III. Perpetuation: The corner point determined by survey falls in a boggy swamp area, we set a witness corner to it, a 5/8 ins. diam. steel rebar 30 ins. long, 29 ins. in the ground, with a 3 1/4 ins. diam. Aluminum cap marked as shown below from which we find no bearing trees within limits for this corner:

Set a 6' steel T-post West 1.10 ft. dist. from set witness corner.

Magnetic declination: 18° East

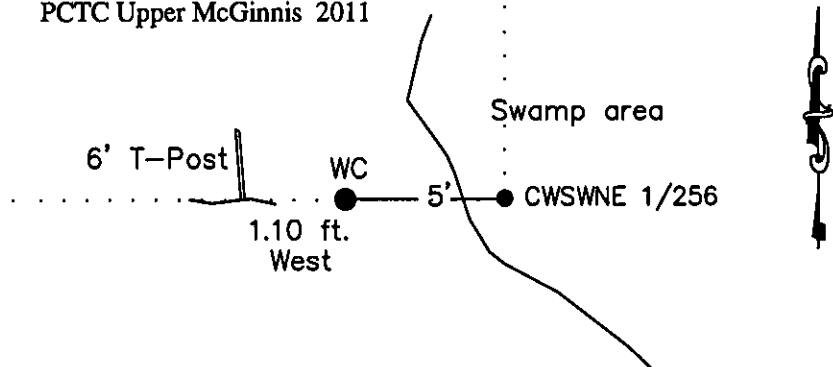
Equipment used: Hand compass and loggers tape



Note: See Certificate of Survey No. 4121 Lincoln County Records for additional survey information.

Kootenai Surveyors Inc., 314 California Av., Libby, MT. 59923 (406) 293-4354

PCTC Upper McGinnis 2011



SKETCH OF CORNER

## CERTIFICATION

I, Kelly Rooney  
certify the information shown herein is true and correct.

Kelly Rooney  
Signature Ground Party Chief

I, Alvah F. Hughes  
certify that this Corner Record correctly represents work performed by me or under my direction in compliance with the "Corner Recordation Act" (70-22-301 et seq., M.C.A.)

Alvah F. Hughes  
Signature of Surveyor & Sealer

Date: 11/14/2011 Reg. No. 7322-LS

Employer: Kootenai Surveyors Inc.

Office of Clerk and Recorder, County of Lincoln This "corner

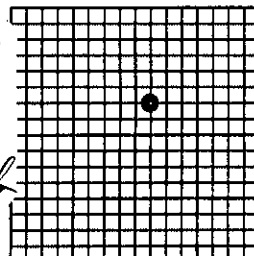
record" was filed for record on

was noted on the cross-index ;

book No. \_\_\_\_\_

236200 BOOK: CCR CC&R'S PAGE: 11932 Pages: 1  
STATE OF MONTANA LINCOLN COUNTY  
RECORDED: 12/01/2011 2:15 KOI: CC&R'S  
TAMMY D. LAUER CLERK AND RECORDER  
FEE: \$0.00 BY: Tammy D. Lauer  
TO: KOOTENAI SURVEYORS INC. P.O. BOX 393, LIBBY, MT 59923

Sec. 4



Cross Index No. \_\_\_\_\_ T. 25N R. 28W P.M., MT

Adopted July 1, 1981, Montana Board of Professional Engineers & Land Surveyors

• corner this sheet