

# CERTIFIED CORNER RECORDATION

Corner WC CNNWSE 1/256 S4 T. 25 N. R. 28 W. P.M.M. Lincoln County

I. Record: None

II. Found: No record monuments found.

III. Perpetuation: The corner point determined by survey falls in a boggy swamp area, we set a witness corner to it, a 5/8 ins. diam. steel rebar 30 ins. long, 29 ins. in the ground, with a 3 1/4 ins. diam. Aluminum cap marked as shown below from which:

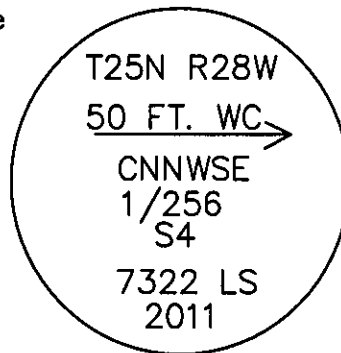
A Spruce, 9 ins. diam., bears S55°E, 7.30 ft. dist. scribed WC CNNWSE 1/256 S4 BT.

A Spruce, 9 ins. diam., bears N27°W, 23.80 ft. dist. scribed WC CNNWSE 1/256 S4 BT.

Set a steel post on line 1.00 ft. West of set monument with attached Survey Monument and Property Line stickers.

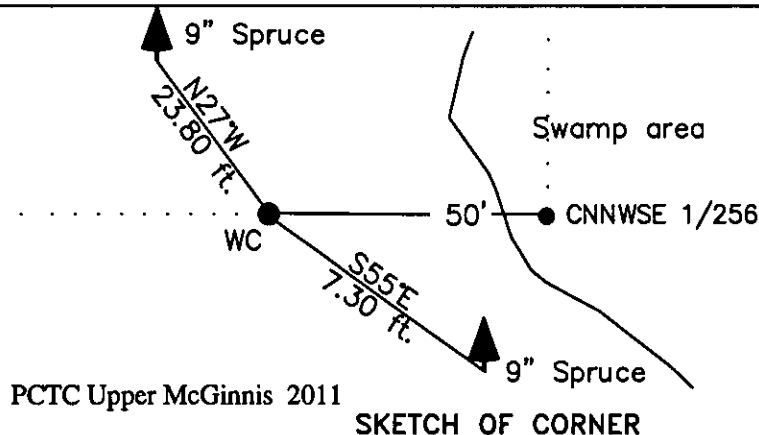
Magnetic declination: 18° East

Equipment used: Hand compass and loggers tape



Note: See Certificate of Survey No. 4121 Lincoln County Records for additional survey information.

Kootenai Surveyors Inc., 314 California Av., Libby, MT. 59923 (406) 293-4354



CERTIFICATION

I, Kelly Rooney  
certify the information shown herein is true and correct.  
Kelly Rooney  
Signature Ground Party Chief

I, Alvah F. Hughes  
certify that this Corner Record correctly represents work performed by me or under my direction in compliance with the "Corner Recordation Act" (70-22-101 et seq. M.C.A.)  
Alvah F. Hughes  
Signature of Surveyor & Seal

Date: 11/1/2011 Reg. No. 7322-LS  
Employer: Kootenai Surveyors Inc.

Office of Clerk and Recorder, County of Lincoln This "corner

record" was filed for rec:

was noted on the cross-

book No. \_\_\_\_\_

236195 BOOK: CCR CC&R'S PAGE: 11927 Pages: 1

STATE OF MONTANA LINCOLN COUNTY

RECORDED: 12/01/2011 1:50 KOI: CC&R'S


TAMMY D. LAUER CLERK AND RECORDER

FEE: \$0.00

BY: Deanne Dean

TO: KOOTENAI SURVEYORS INC. P.O. BOX 393, LIBBY, MT 59923

Sec. 4



• corner this sheet

Cross Index No. \_\_\_\_\_ T. 25N R. 28W P.M., MT

Adopted July 1, 1981, Montana Board of Professional Engineers & Land Surveyors