



- SET A 5/8 INCH DIA. REBAR WITH A 1 1/4 INCH PLASTIC CAP STAMPED K.E.D. 4975-S
- FOUND A 5/8 INCH DIA. REBAR CAPPED HUGHES 7322LS
- FOUND 5/8 INCH DIA. BARE REBAR
- COMPUTED POINT
- () RECORD PER YAAK SHORE ACRES PLAT NO. 48

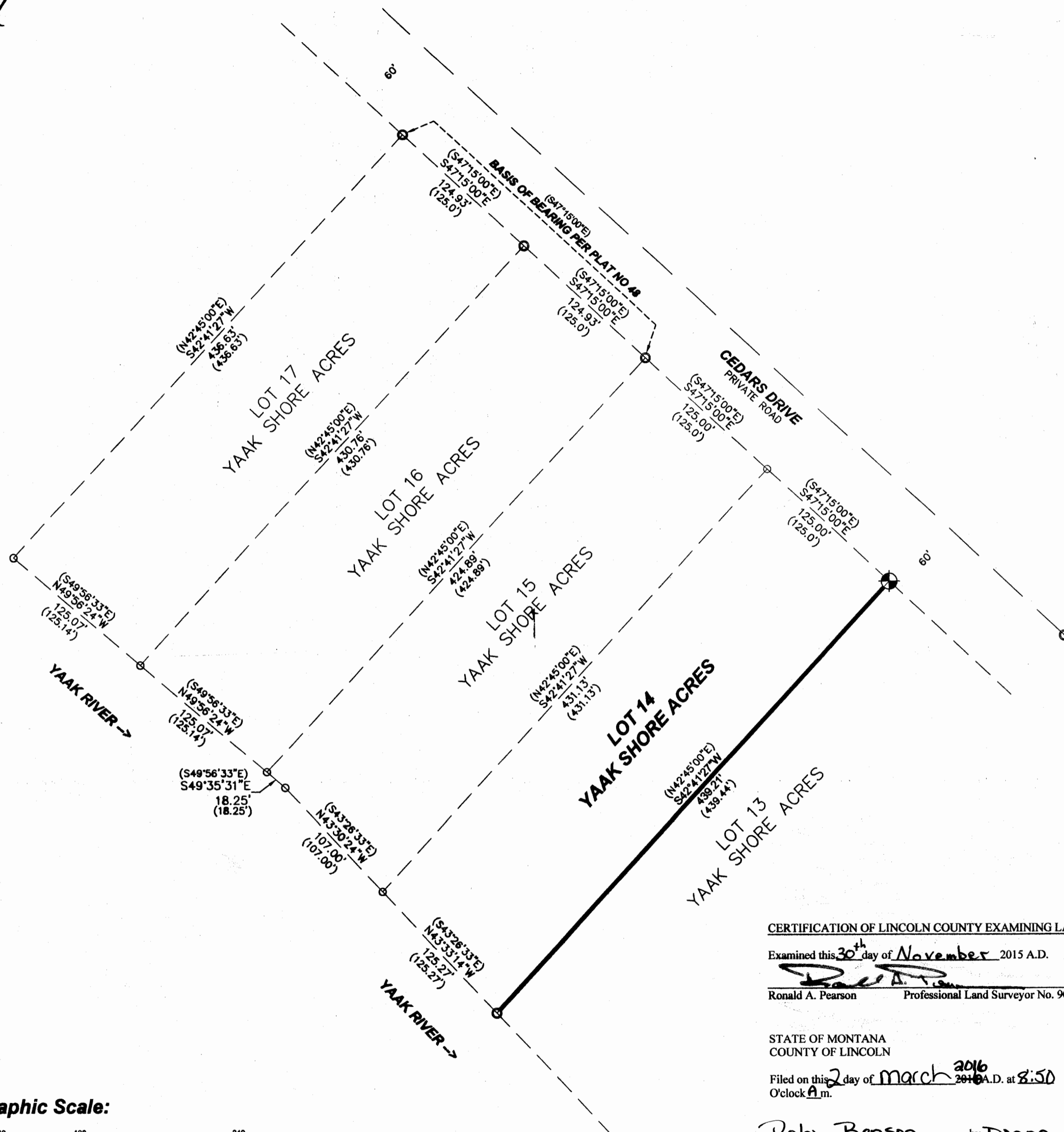
The purpose of this survey is to partially retrace the boundaries of an existing tract of record (south boundary of Lot 14) and no new parcels have been created; therefore, this survey is exempt from review as a subdivision being completed pursuant to 76-3-404 M.C.A.

I, Kenneth E. Davis, a registered land surveyor do hereby certify that I have performed the survey shown on the attached plat or that such survey was performed under my supervision to my best knowledge and ability; that said survey is true and complete as shown and the monuments found and set occupy the positions shown herein.

 KENNETH E. DAVIS Registered Land Surveyor No. 4975-S 4975-S



(1 inch = 60 ft.)



NORTH

Robin Benson by Donna Nicely
County Clerk and Recorder Deputy

CERTIFICATE OF SURVEY NO. CS 4418

DOC. # 261930