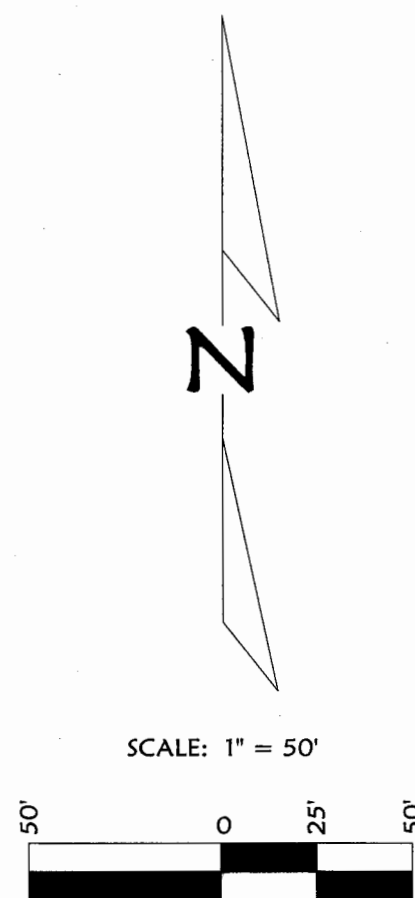


OWNERS/FOR: MARINER'S HAVEN CAMPGROUND & MARINA

PURPOSE: AMENDED PLAT

DATE: DECEMBER 10, 2013

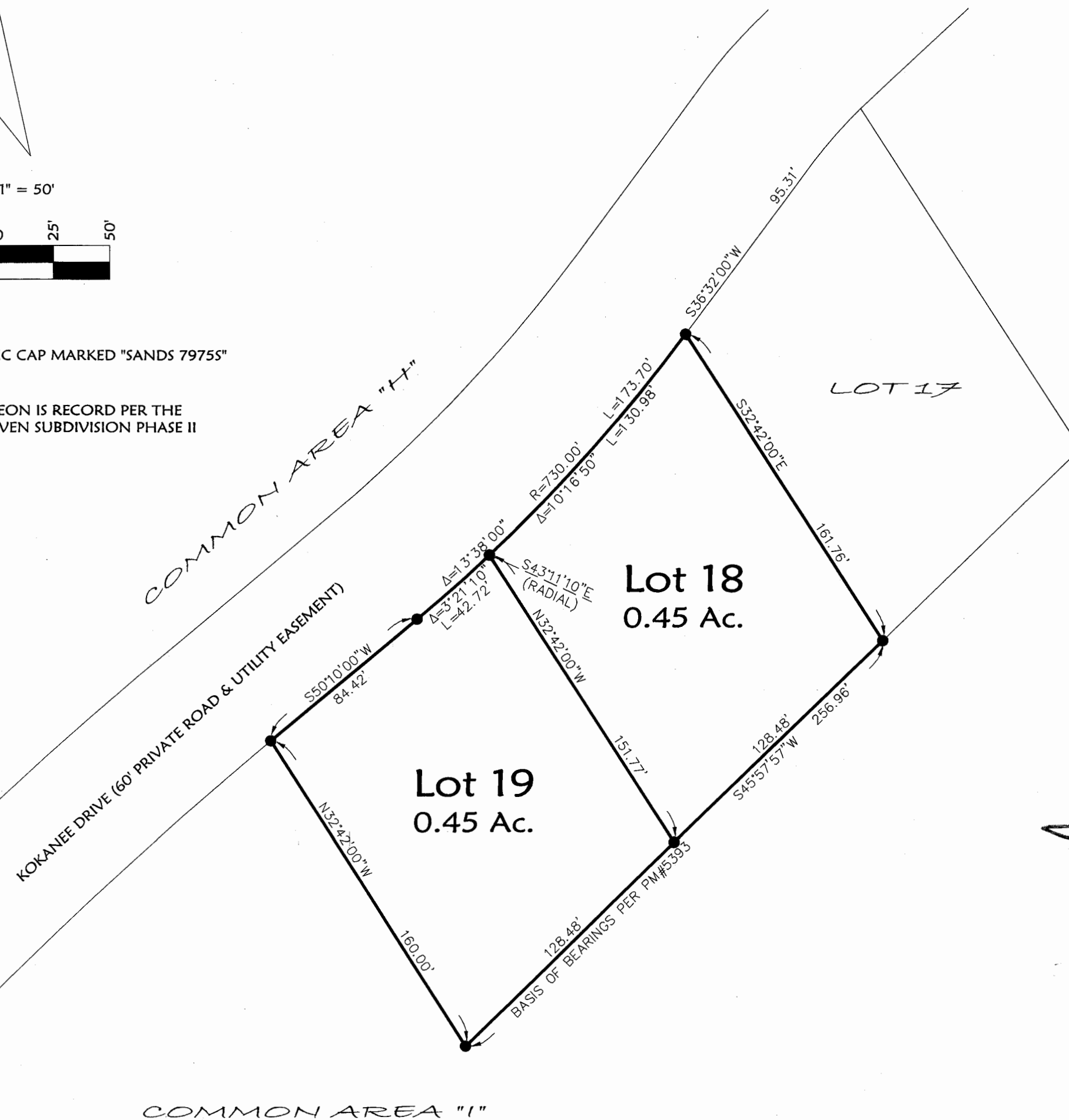
CERTIFICATE OF SURVEY
(Being an Amended Plat of Lot 18 and Lot 19 of
MARINER'S HAVEN SUBDIVISION PHASE II)
SE 1/4, Section 11, T36N R28W, P.M., M.
Lincoln County, Montana



LEGEND

- 1/2" REBAR WITH PLASTIC CAP MARKED "SANDS 7975"

NOTE:
ALL DATA SHOWN HEREON IS RECORD PER THE
PLAT OF MARINER'S HAVEN SUBDIVISION PHASE II



Legal Description

Lot 18 & Lot 19, Mariner's Haven Subdivision Phase II, in the SE 1/4, Section 11, Township 36 North, Range 28 West, containing 0.88 of an acre of land all as shown hereon.
Subject to and together with easements of record.

The above described tract of land is to be known and designated as The Amended Plat of Lot 18 and 19 of Mariner's Haven Subdivision Phase II, Lincoln County, Montana.

The purpose of this survey is to satisfy the requirement in the note on the face of the plat of Mariner's Haven Phase II, specifically: "Lots 18 and 19 as shown hereon are not served by utilities, water and sewer facilities, and until such utilities are extended to serve said lots and an amended plat has been filed, they may not be sold or transferred.", and no additional parcels are hereby created. The sanitary restrictions have been removed per E.Q.#08-2971. Therefore, this survey is exempt from review as a subdivision under both the Montana Subdivision and Platting Act and the Montana Sanitation in Subdivisions Act. (Section 76-3-404 MCA)

MARINER'S HAVEN CAMPGROUND & MARINA

Michael J. Luciano
MICHAEL J. LUCIANO, President

STATE OF MT. : ss.

County of Lincoln

This instrument was acknowledged before me on Dec 31, 2013
by MICHAEL J. LUCIANO, President of MARINER'S HAVEN CAMPGROUND & MARINA.

Faye Williams
Printed Name: Faye Williams
Notary Public for the State of Montana
Residing at Columbia Falls
My Commission Expires 2/16/2014



FAYE WILLIAMS
NOTARY PUBLIC for the
State of Montana
Residing at Columbia Falls, Montana
My Commission Expires
February 16, 2014

Examined: 12-26, 2013

Ronald A. Pearson
Examining Land Surveyor
Ronald A. Pearson, 9008LS

CERTIFICATE OF SURVEYOR


Dawn Marquardt
DAWN MARQUARDT
Registration No. 7328S

12-23-2013
Date



I hereby certify that all real property taxes and special assessments assessed and levied on the land to be divided have been paid.
Dated the 30 day of December, 2013.

Nancy Trotter Higgins
Nancy Trotter Higgins by *Deanna McCall*
Treasurer, Lincoln County, Montana



STATE OF MONTANA
County of Lincoln

Filed on the 30th day of December, 2013 A.D., at 10:50 o'clock A.m.

Tommy D. Lewis
County Clerk and Recorder

By *Deanna McCall*
Deputy

Instrument Record No. 24957
C.O.S. # 4260

Date: December 10, 2013	Field Crew: n/a
Project Name: Mariner's Haven	Revision Date: n/a
Filename: Mariner's Haven 13-193	Project Number: 13-193
	Drawn By: CF

Marquardt
Surveying
2013rd Ave. West (406) 755-6285
Kalispell, MT 59901 info@mmsurvey.net

NOTE:
NO SEARCH HAS BEEN MADE FOR EASEMENTS AFFECTING THIS PROPERTY AND
THIS SURVEY DOES NOT PURPORT TO SHOW ALL APPURTENANT EASEMENTS.