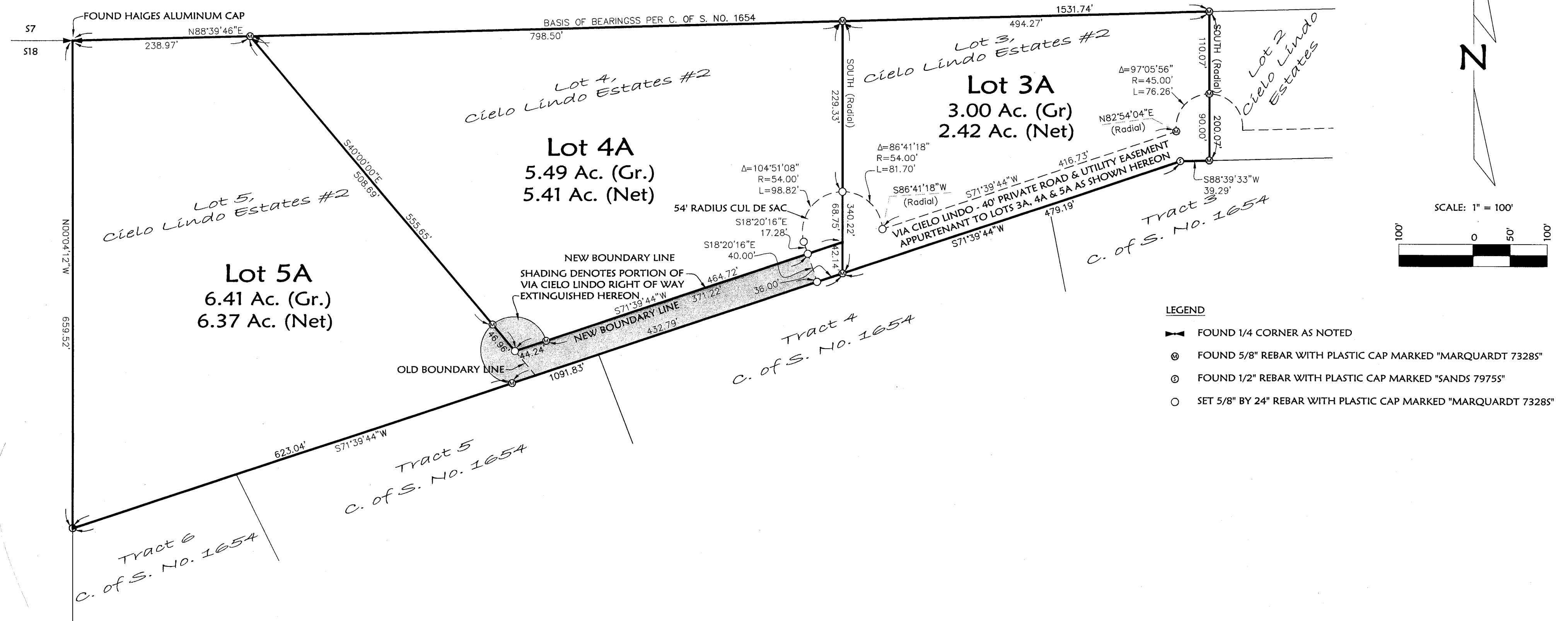


OWNERS/
FOR: LETICIA SANTIAGO
PURPOSE: BOUNDARY LINE ADJUSTMENT
DATE: NOVEMBER 16, 2012

THE AMENDED SUBDIVISION PLAT OF CIELO LINDO ESTATES #2

NE 1/4 of Section 18, T36N R26W, P.M., M.
Lincoln County, Montana



CERTIFICATE OF DEDICATION
I, LETICIA SANTIAGO, the undersigned property owner, do hereby certify that I have caused to be surveyed, subdivided and platted into lots as shown by the plat hereto annexed, the following described land in Lincoln County, to-wit:

Lots 3, 4 & 5, Cielo Lindo Estates #2 in the Northeast 1/4 of Section 18, Township 36 North, Range 26 West, P.M., M., Lincoln County, Montana, containing 14.90 acres of land all as shown hereon.
Subject to and together with easements of record.
Subject to and together with easements as shown hereon.


The above described tract of land is to be known and designated as the Amended Subdivision Plat of Cielo Lindo Estates #2. I hereby certify that the purpose of this survey is to relocate common boundaries between existing lots within a platted subdivision, that fewer than five lots are affected, and that no additional lots are hereby created. Therefore, this survey is exempt from review as a subdivision pursuant to Section 76-3-207(1)(d), MCA.
I hereby certify that this division creates parcels of land that have no existing facilities for water supply, wastewater disposal, and solid waste disposal other than those that were previously approved by the reviewing authority under Title 76, chapter 4, part 1, or that were exempt from such review, if:
no new facilities will be constructed on the parcels (Lots 3A, 4A & 5A);
and the division of land will not cause approved facilities to violate any conditions of approval, and will not cause exempt facilities to violate any conditions of exemption.
Therefore, this division is exempt from review by the Department of Environmental Quality pursuant to ARM 17.36.605(2)(b)(i)&(ii).

Leticia Santiago
LETICIA SANTIAGO

STATE OF MT
County of Lincoln : ss.

This instrument was acknowledged before me on Sept 19, 2013
by LETICIA SANTIAGO.

Johnita Ginter
Printed Name: Johnita Ginter
Notary Public for the State of MT
Residing at EUREKA
My Commission Expires NOV. 14, 2016



NOTE:
NO SEARCH HAS BEEN MADE FOR EASEMENTS AFFECTING THIS PROPERTY AND
THIS SURVEY DOES NOT PURPORT TO SHOW ALL APPURTENANT EASEMENTS.

Examined: Sept 11, 2013

Ronald A. Pearson
Examining Land Surveyor
Ronald A. Pearson, 9008LS

CERTIFICATE OF SURVEYOR


Dawn Marquardt
DAWN MARQUARDT
Registration No. 73285

9-19-2013
Date



I hereby certify that all real property taxes and special assessments assessed and levied on the land shown on this plat have been paid.
Dated the 23 day of September, 2013.

Nancy Trotter Higgins
Nancy Trotter Higgins By *Aldair Carlberg*
Treasurer, Lincoln County, Montana



STATE OF MONTANA
County of Lincoln

Filed on the 23rd day of September, 2013, A.D., at 11:55 o'clock A. m.

Tommy A. Kauer
County Clerk and Recorder

By: *Jeannine Pearson*
Deputy

Instrument Record No. 247514
CS# 4226 R.B.

Date:	Nov. 15, 2012	Field Crew:	
Project Name:	Santiago	Revision Date:	n/a
Filename:	AmdPlat	Project Number:	06-008
		Drawn By:	A

Marquardt & Marquardt Surveying
201 3rd Ave. West
Kalispell, Mt. 59901
tel: (406) 755-6285
fax: (406) 755-3055

SANTIAGO