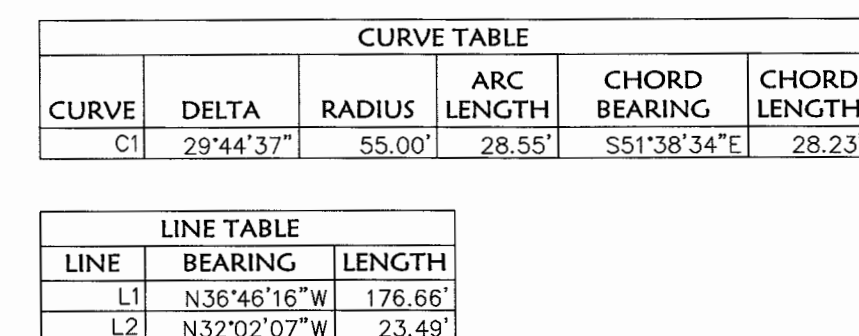


Plat of
THE AMENDED PLAT OF LOTS 14, 15 & 16,
BLOCK 2, GLEN LAKE PARK SUBDIVISION
 NW1/4 of Section 22, T36N R26W, P.M., M.
 Lincoln County, Montana




- FOUND 2 1/4" ALUMINUM CAP
- ⊕ FOUND 5/8" REBAR WITH PLASTIC CAP MARKED "HANGER 9344LS"
- FOUND 5/8" REBAR WITH PLASTIC CAP "SQUIRES"
- SET 5/8" BY 24" REBAR WITH PLASTIC CAP MARKED "MARQUARDT 7328S"


We hereby certify that the purpose of this division of land is to aggregate parcels or lots when a certificate of survey or subdivision plat shows that the boundaries of the original parcels have been eliminated and the boundaries of a larger parcel are established. A restriction or requirement on the original plat(s) or original unplatted parcel continues to apply to those parcels. Therefore, this division of land is exempt from review as a subdivision pursuant to Section 76-3-207(1)(f), MCA.


We hereby certify that this division is an aggregation of parcels and is not subject to review because no parcel included in the aggregation has a previous approval under Title 76, Chapter 4, MCA. Therefore, this division is exempt from review by the Department of Environmental Quality pursuant to ARM 17.36.605(3).

STATE OF MT
County of Lincoln: ss.
This instrument was signed and acknowledged before me on Aug 23, 2013
by CHARLES V. SELBY.

 SHANNON M. WOLLEN
NOTARY PUBLIC for the
State of Montana
Residing at Libby, Montana
My Commission Expires
September 17, 2015

This instrument was signed and acknowledged before me on Aug 31, 2013
by JOCELYN L.M. SELBY.

 SHANNON M. WOLLEY
NOTARY PUBLIC for
State of Montana
Residing at Libby, MT
My Commission Expires
September 17, 2006

The seal of Lincoln County, State of Montana, is a circular emblem. It features the words "LINCOLN COUNTY TREASURER" around the top inner edge and "STATE OF MONTANA" around the bottom inner edge. In the center, the word "SEAL" is prominently displayed. Two small, stylized floral or star-like symbols are positioned above and below the word "SEAL".

	Field Crew: BP CF
Date: August 7, 2013	Revision Date: n/a
Project Name: Selby	Project Number: 13-111
Filename: AmdPlat	Drawn By: A

NOTE:
NO SEARCH HAS BEEN MADE FOR EASEMENTS AFFECTING THIS PROPERTY AND
THIS SURVEY DOES NOT PURPORT TO SHOW ALL APPURTENANT EASEMENTS.

SEIRBY