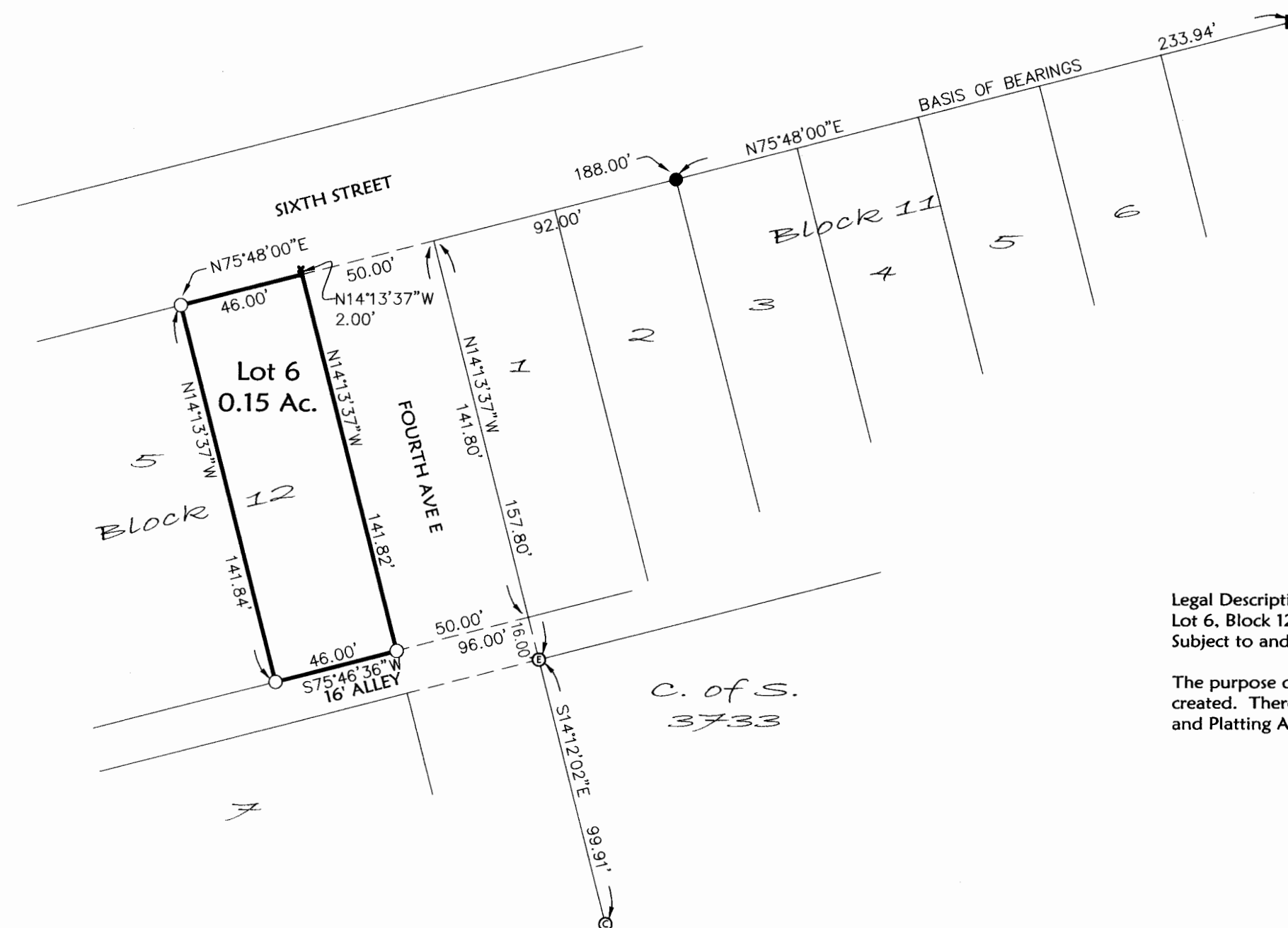
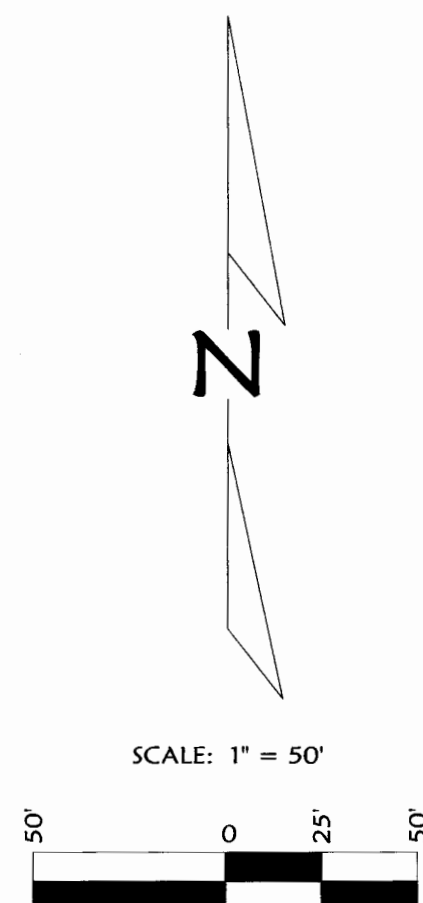


OWNERS/  
FOR: FLATHEAD BUILDING ASSOCIATION  
PURPOSE: RETRACEMENT  
DATE: AUGUST 21, 2008

# CERTIFICATE OF SURVEY

Lot 6, Block 12, Demers 2nd Add. to Eureka  
NE 1/4 of Section 14, T36N R27W, P.M., M.  
Lincoln County, Montana



Legal Description  
Lot 6, Block 12, Demers 2nd Addition to Eureka, containing 0.15 acre of land all as shown hereon.  
Subject to and together with easements of record.

The purpose of this survey is to retrace the boundary of existing parcels and no additional parcels are hereby created. Therefore, this survey is exempt from review as a subdivision under both the Montana Subdivision and Platting Act and the Montana Sanitation in Subdivisions Act. (Section 76-3-404 MCA)

## LEGEND

- ⊙ FOUND 5/8" REBAR WITH PLASTIC CAP MARKED "CORDI 13102LS"
- ⊙ FOUND 5/8" REBAR WITH PLASTIC CAP MARKED "ERICKSON 15272LS"
- FOUND 5/8" REBAR WITH PLASTIC CAP MARKED "270ES"
- FOUND 1" HEXAGONAL IRON PIN
- \* WITNESS CORNER -- SET 5/8" BY 24" REBAR WITH PLASTIC CAP MARKED "MARQUARDT 73285"
- SET 5/8" REBAR WITH PLASTIC CAP MARKED "MARQUARDT 7328"


NOTE:  
NO SEARCH HAS BEEN MADE FOR EASEMENTS AFFECTING THIS PROPERTY AND  
THIS SURVEY DOES NOT PURPORT TO SHOW ALL APPURTENANT EASEMENTS.

Examined: Sept 19, 2008  
William D. Law  
Examining Land Surveyor  
Registration No. 90085

## CERTIFICATE OF SURVEYOR

Dawn Marquardt  
Registration No. 73285

9/22/08  
Date



STATE OF MONTANA  
County of Lincoln

Filed on the 24<sup>th</sup> day of September, 2008, A.D., at 2:10 o'clock p m.

Johnny D. Law  
County Clerk and Recorder

By: Deanne D. Law  
Deputy

Instrument Record No. 214547

CERTIFICATE OF SURVEY NO. \* 3878

Date: August 21, 2008	Revision Date: n/a
Project Name: Blake	Project Number: 08-035
Filename: AmdPlat	Drawn By: A

Field Crew: BP

**Marquardt &  
Marquardt  
Surveying**

201 3rd Ave. West tel: (406) 755-6285  
Kalispell, Mt 59901 fax: (406) 755-3055

BLAKE