

CERTIFICATE OF SURVEY

" RETRACEMENT "

SW1/4, SEC. 33, T.26 N., R.29 W., P.M.,MT.

LINCOLN COUNTY, MONTANA

FOR: PLUM CREEK TIMBER CO. DATE: DECEMBER 2007

OWL CREEK

PURPOSE OF SURVEY

The purpose of this survey is the Retracement of a record parcel of land; the maintenance of original GLO corners, and marking and posting record property lines. Therefore, no division of land is hereby created and is exempt from review as a subdivision.

HISTORY OF SURVEY

1903 GLO Surveys - Township Boundaries and Subdivisions, C. Albee and W. Trippet
1914 GLO Resurvey - North Township Boundary, T.25N. R.29W., F. Walters
1964,1978 BLM Remonumentation of Original Corners, Larimer, Christiansen.
1993 Dependent Resurvey and Subdivision, Section 34, Sands, 7975S.

METHOD OF SURVEY

A total station, data collector and a Trimble R8 GPS GNSS system were used with closed traverse procedures and RTK techniques to tie the previously set controlling corners by K. Rooney, L. Powell August, 2007.

BASIS OF BEARING

The basis of bearings for this survey is derived from a geodetic grade GPS system using the WGS 84 ellipsoid with a local coordinate datum.

LAND SURVEYOR'S CERTIFICATION

I hereby certify that I am a Registered Land Surveyor in the State of Montana, that the survey shown on this Certificate of Survey has been prepared under my supervision and in accordance with the Montana Code Annotated, Sections 76-3-101 through 76-3-625, and the Lincoln County Regulations adopted pursuant thereto.

Alvah F. Hughes, 7322LS 01/18/08
Alvah F. Hughes, PLS, 7322LS Date



EXAMINING LAND SURVEYOR'S CERTIFICATION

Examined this 24 day of January 2008 A.D.

Ronald A. Pearson
Ronald A. Pearson, PLS, 9008LS Examining Land Surveyor

CLERK AND RECORDER'S CERTIFICATION

State of Montana, County of Lincoln, filed this 31st day

of January 2008 A.D. at 9:00 o'clock

Sammy D. Lamm by *Jeannie Dennis*
Lincoln County Clerk & Recorder Deputy

CERTIFICATE OF SURVEY No. 3781 Doc # 209091

N
O
R
T
H

COS 2123 A
TRACT 4
SMALL PRIVATE

PLUM CREEK TIMBER COMPANY
NW1/4, SECTION 33

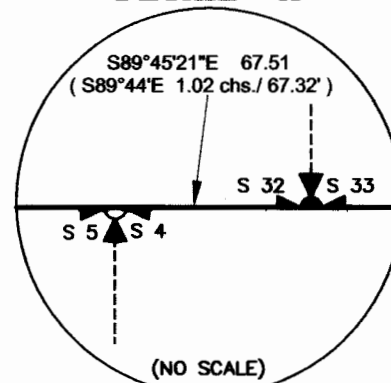
PLUM CREEK TIMBER COMPANY
SW1/4, SECTION 33

NATIONAL FOREST SYSTEM LANDS

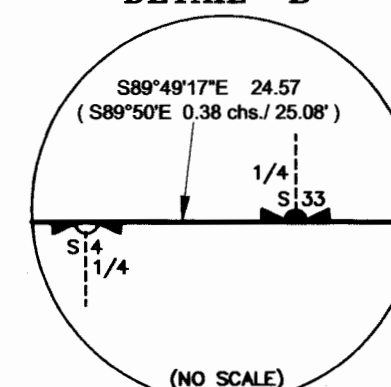
LEGEND

- SECTION CORNER OR 1/4 CORNER, FOUND IRON PIPE WITH A 3 1/4 INCH DIAMETER BLM BRASS CAP
- SECTION CORNER OR 1/4 CORNER, SET 3 1/4 INCH DIAMETER USFS ALUMINUM CAP MARKED 7322LS, AS DETERMINED FROM FOUND ORIGINAL GLO EVIDENCE
- FOUND ORIGINAL GLO STONE MONUMENT
- FOUND 5/8 INCH DIAMETER REBAR, WITH 3 1/4 INCH DIAMETER ALUMINUM CAP STAMPED "7975S"
- RECORD 1903 ORIGINAL GLO SURVEY
- RECORD PER COS 2123 A
- PROJECTED SECTION OR SUBDIVISION LINES
- MARKED BOUNDARY LINES THIS SURVEY

DETAIL "A"



DETAIL "B"



SEE DETAIL "A"

SEE DETAIL "B"

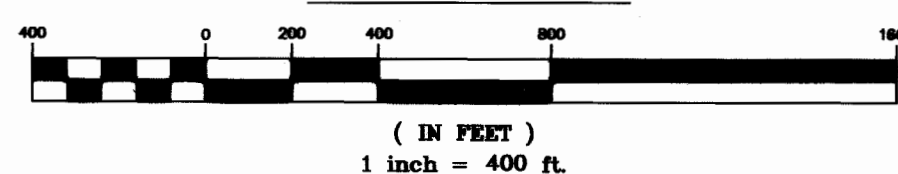
NATIONAL FOREST SYSTEM LANDS

SMALL PRIVATE

SURVEYORS NOTES

Refer to Certified Corner Recordation forms filled with the Lincoln County Clerk and Recorder's office for specific corner information.

GRAPHIC SCALE



VICINITY DIAGRAM

T.26N. R.29W.

