Certificate of Survey

Section 13 and the Northwest 1/4 of Section 24
Township 27 North, Range 28 West, Principal Meridian, Lincoln County, Montana

Owner: Plum Creek Timberlands, LP
Date of survey: December 2006
Purpose: Over 160 acres
Survey commissioned by: Plum Creek Timberlands, LP

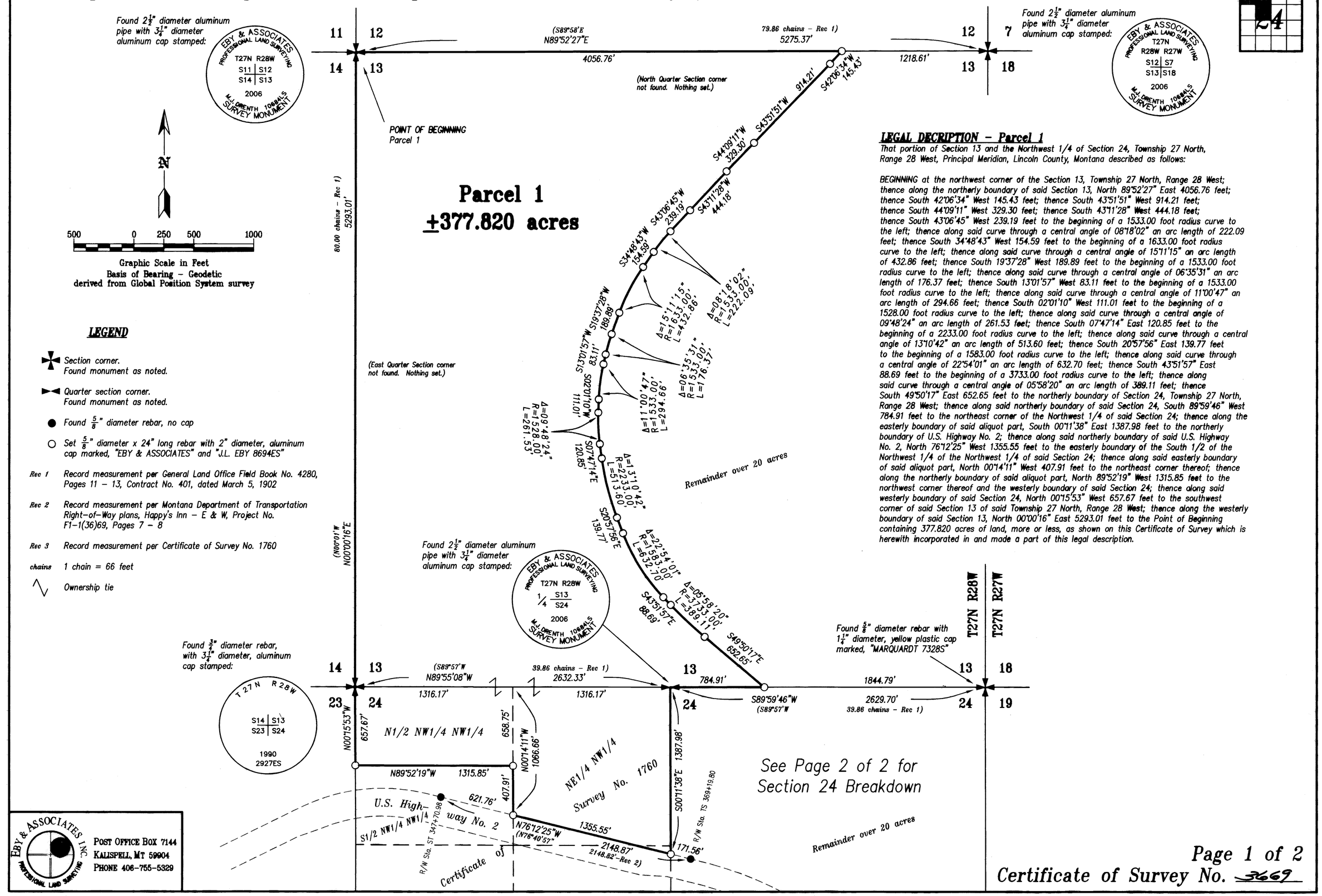

LEGEND

- Section corner. Found monument as noted.
- Quarter section corner. Found monument as noted.
- ● Found ⅝" diameter rebar, no cap
- ○ Set ⅝" diameter x 24" long rebar with 2" diameter, aluminum cap marked, "EBY & ASSOCIATES" and "J.L. EBY 8694ES"
- Rec 1 — Record measurement per General Land Office Field Book No. 4280, Pages 11 – 13, Contract No. 401, dated March 5, 1902
- Rec 2 — Record measurement per Montana Department of Transportation Right-of-Way plans, Happy's Inn – E & W, Project No. F1-1(36)69, Pages 7 – 8
- Rec 3 — Record measurement per Certificate of Survey No. 1760
- chains — 1 chain = 66 feet
- Ownership tie

EBY & ASSOCIATES INC. PROFESSIONAL LAND SURVEYING
POST OFFICE BOX 7144
KALISPELL, MT 59904
PHONE 406-755-5329

Certificate of Survey

Section 13 and the Northwest 1/4 of Section 24
Township 27 North, Range 28 West, Principal Meridian, Lincoln County, Montana

Owner: Plum Creek Timberlands, LP
Date of survey: December 2006
Purpose: Over 160 acres
Survey commissioned by: Plum Creek Timberlands, LP

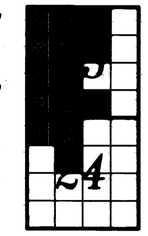

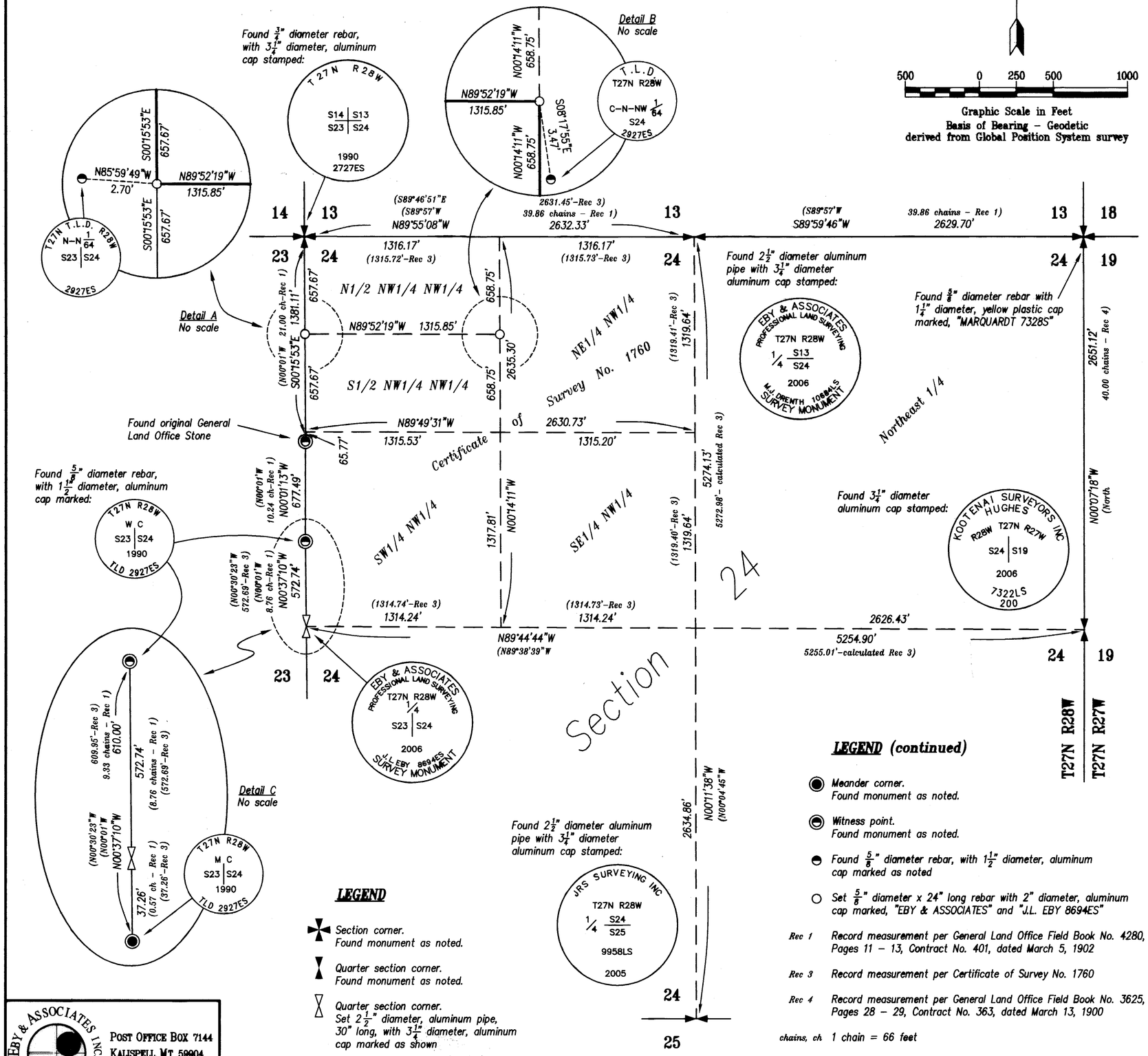

LEGEND

- Section corner. Found monument as noted.
- Quarter section corner. Found monument as noted.
- Quarter section corner. Set 2 1/2" diameter, aluminum pipe, 30" long, with 3 1/4" diameter, aluminum cap marked as shown

LEGEND (continued)

- Meander corner. Found monument as noted.
- Witness point. Found monument as noted.
- Found 5/8" diameter rebar, with 1 1/2" diameter, aluminum cap marked as noted
- Set 5/8" diameter x 24" long rebar with 2" diameter, aluminum cap marked, "EBY & ASSOCIATES" and "J.L. EBY 8694ES"

Rec 1 Record measurement per General Land Office Field Book No. 4280, Pages 11 – 13, Contract No. 401, dated March 5, 1902

Rec 3 Record measurement per Certificate of Survey No. 1760

Rec 4 Record measurement per General Land Office Field Book No. 3625, Pages 28 – 29, Contract No. 363, dated March 13, 1900

chains, ch 1 chain = 66 feet

EBY & ASSOCIATES INC. PROFESSIONAL LAND SURVEYING
POST OFFICE BOX 7144
KALISPELL, MT 59904
PHONE 406-755-5329

OWNER CERTIFICATION

We certify that the purpose of this survey is to create a parcel over 160 acres. Therefore, this survey is exempt from review by the governing body pursuant Section 76-3-103(15) M.C.A.

We further certify that this survey does not create any parcels of land less than 20 acres. Therefore, this survey is exempt from review by the Department of Environmental Quality pursuant to 76-4-125(2)(d).

THERE IS NO DEBT OWED ON THE PROPERTY AND NO SPECIAL ASSESSMENTS ASSESSED AND LEVIED ON THE LAND TO BE DIVIDED HAVE BEEN PAID

PLUM CREEK TIMBERLANDS, LP
BY: Plum Creek Timber I, LLC
Its general partner

By [signature] (name)
Vice President (title)

DATED THIS 8th DAY OF May, 2007

Nancy Trotter Sutton
TREASURER, LINCOLN COUNTY, MONTANA

ACKNOWLEDGMENT

STATE OF WASHINGTON)
COUNTY OF KING) SS

On this 11th day of April, 2007, before me, the undersigned, a Notary Public in and for the State of Washington, duly commissioned and sworn personally appeared Rick Holly, known to me to be the President + CEO of Plum Creek Timberlands, LP, the corporation that executed the foregoing instrument, and acknowledged the said instrument to be the free and voluntary act and deed of said corporation, for the purposes therein mentioned, and on oath stated that he/she was authorized to execute said instrument.

I certify that I know or have satisfactory evidence that the person appearing before me and making this acknowledgement is the person whose true signature appears on this document.

WITNESS my hand and official seal the day and year in the certificate above written.

KATHLEEN S. SIMS NOTARY PUBLIC COMMISSION EXPIRES 12-19-07 STATE OF WASHINGTON

Kathleen S Sims
(Print Name)
Notary Public in and for the State of Washington
Residing at Seattle WA
My commission expires 12/19/07

* of Plum Creek Timber I LLC, the general partner

CERTIFICATE OF PROFESSIONAL LAND SURVEYOR

I hereby certify that I am a Licensed Professional Land Surveyor in the State of Montana, that the survey shown on this Certificate of Survey has been prepared in accordance with Montana Code Annotated Title 76 Chapter 3 and the Montana Department of Labor and Industry Rules for the Montana Subdivision and Platting Act, Uniform Standards for Survey Monumentation, Certificates of Survey and Subdivision Plats.

Dated this 9th day of APRIL, 2007.

MONTANA JANE L. EBY 8694ES PROF. ENGINEER & LAND SURVEYOR REGISTERED

Jane L. Eby
Jane L. Eby
Montana Registration No. 8694ES

NOTE
Surveyor has made no investigative or independent search for easements of record, encumbrances, restrictive covenants, ownership title evidence, or any other facts that an accurate and current title search may disclose.

CERTIFICATE OF EXAMINING LAND SURVEYOR

Dated this 2 day of April, 2007.

Andrew P. Belski
Montana Registration No. 14731

State of Montana)
County of Lincoln) SS

Filed on the 8th day of May, 2007 A.D. at 3:00 o'clock p m.

Jimmy D. Lewis
County Clerk and Recorder

By Jeannie Lewis
Deputy

Instrument Rec. No. 202742