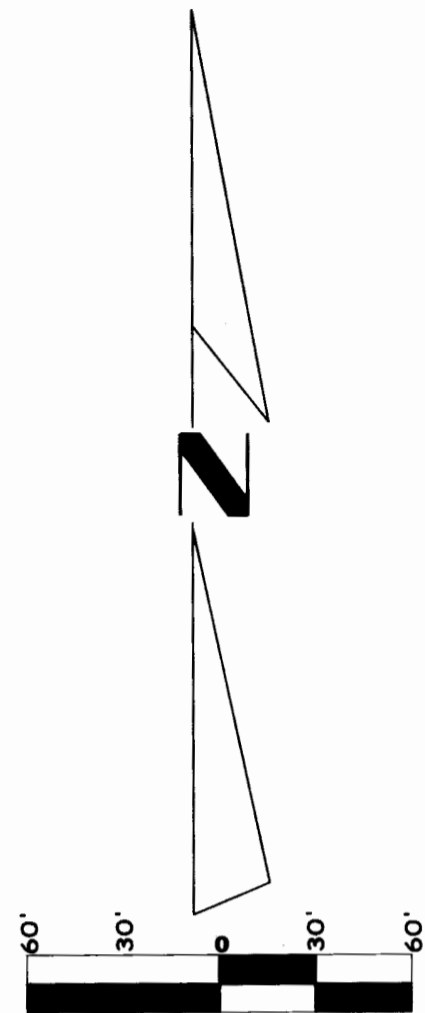


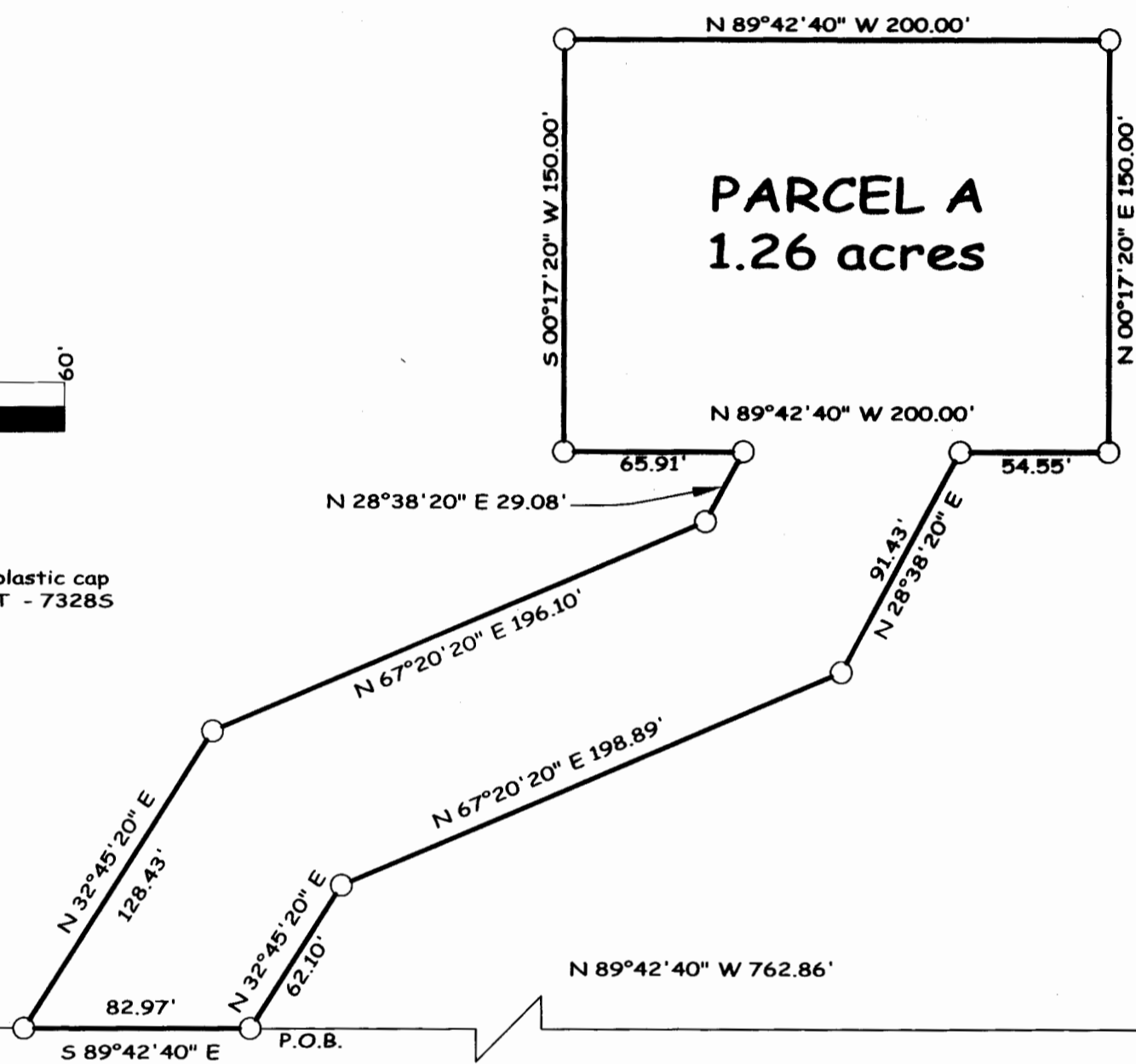
Certificate of Survey

NE 1/4 NE 1/4, Section 26, T 36 N, R 26 W, P.M., M. Lincoln County, Montana

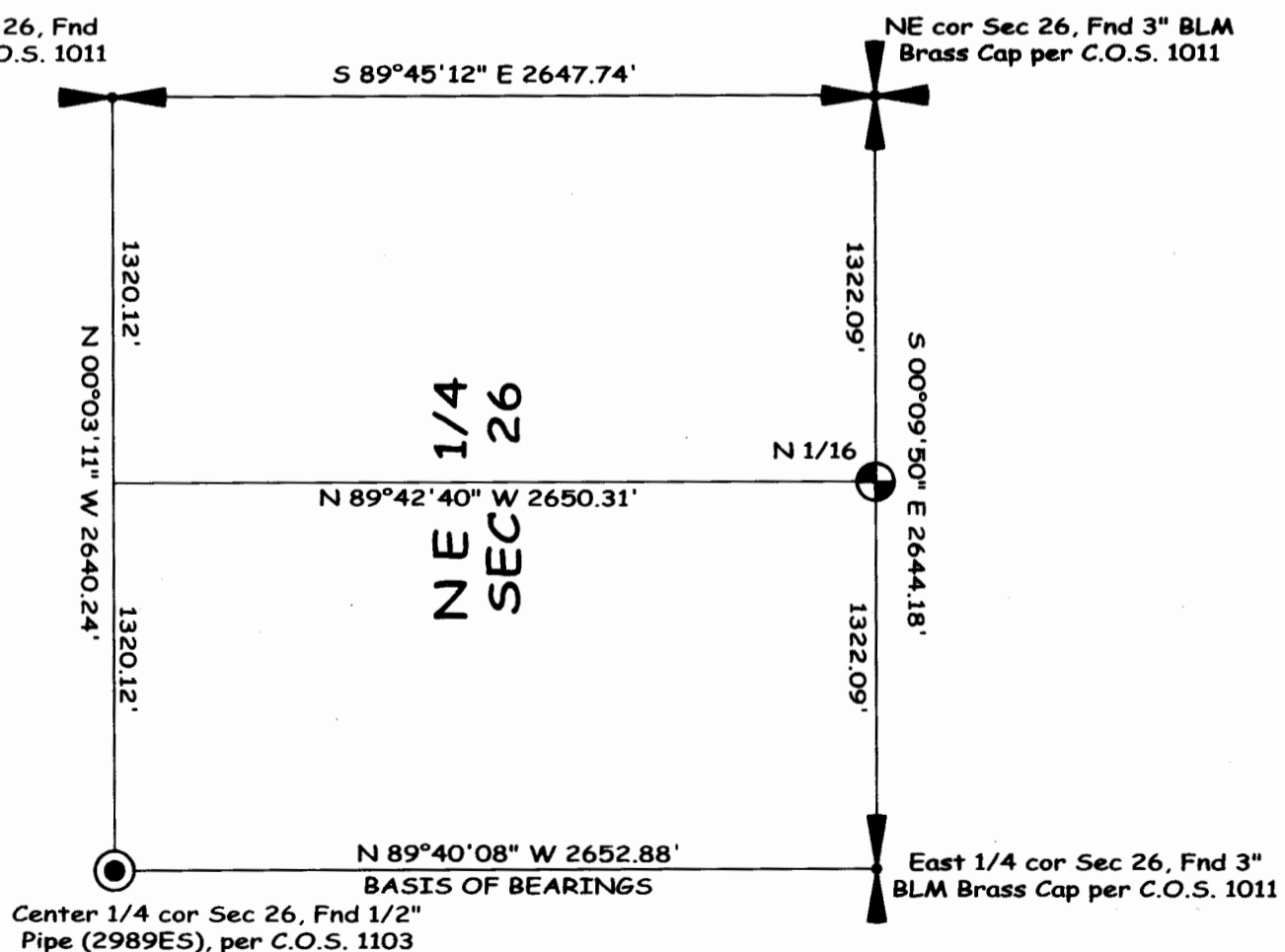
OWNERS: GLEN LAKE IRRIGATION DISTRICT
 PURPOSE: RETRACEMENT
 DATE: Feb. 15, 2007



○ Set 5/8" rebar with plastic cap marked MARQUARDT - 73285



North 1/4 cor Sec 26, Fnd 3" Alum. Cap per C.O.S. 1011



Legal Description

Parcel A
 That portion of the Northeast 1/4 of the Northeast 1/4, Section 26, Township 36 North, Range 26 West, P.M., M., Lincoln County, Montana described as follows:
 Commencing at the Southeast corner of the Northeast 1/4 of the Northeast 1/4;
 Thence along the South line of the Northeast 1/4 of the Northeast 1/4 North 89°42'40" West 762.86 feet to the Point of Beginning;
 Thence continuing along the South line North 89°42'40" West 82.97 feet;
 Thence North 32°45'20" East 128.43 feet;
 Thence North 67°20'20" East 196.10 feet;
 Thence North 28°38'20" East 29.08 feet;
 Thence North 89°42'40" West 65.91 feet;
 Thence North 00°17'20" East 150.00 feet;
 Thence South 89°42'40" East 200.00 feet;
 Thence South 00°17'20" West 150.00 feet;
 Thence North 89°42'40" West 54.55 feet;
 Thence South 28°38'20" West 91.43 feet;
 Thence South 67°20'20" West 198.89 feet;
 Thence South 32°45'20" West 62.10 feet to the Point of Beginning containing 1.26 acres of land all as shown hereon.
 Subject to easements of record.

Owner Certification

I hereby certify that the purpose of this survey is to retrace the boundary of an existing parcel (Parcel A) and that no additional parcels are hereby created. Therefore, this survey is exempt from review as a subdivision under both the Montana Subdivision and Platting Act and the Montana Sanitation in Subdivisions Act.


Approved: [Signature] 2007

Examining Land Surveyor
 Registration No. 14731 S

CERTIFICATE OF SURVEYOR

[Signature]
 DAWN MARQUARDT
 Registration No. 7328 S

Date 4-12-07



STATE OF MONTANA
 County of Lincoln

Filed on the 13th day of April, 2007 A.D., at 3:10 o'clock P.m.

[Signature]
 County Clerk and Recorder

By: [Signature]
 Deputy

Instrument Record No. 702227

| | |
|---------------------------|---------------------|
| Date: Feb. 15, 2007 | Field Crew: BP JD |
| Project Name: RETRACEMENT | Revision Date: n/a |
| Filename: GLID 01-287 | Project Number: 287 |
| | Drawn By: JLK |

CERTIFICATE OF SURVEY No. 3660