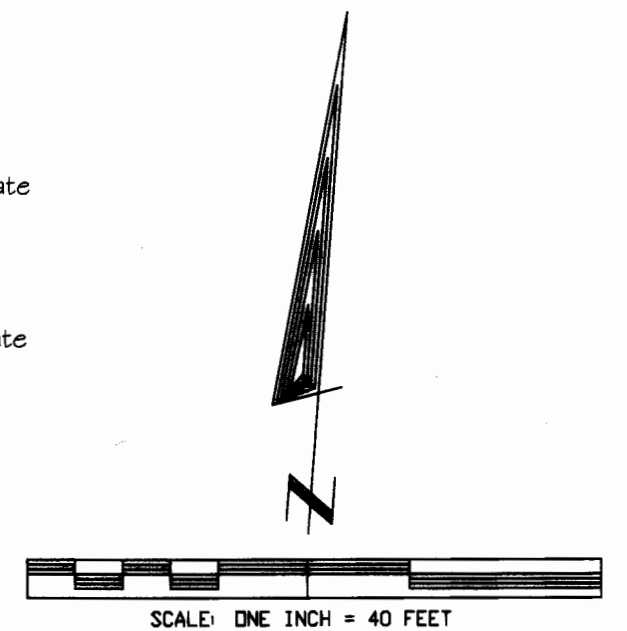


**CERTIFICATE OF SURVEY  
RETRACEMENT**  
OF  
**LOTS 17 AND 18, BLOCK 3**  
**LEONARD ADDITION**  
**GOV'T LOT 5 OF SEC. 3, T30N, R31W, P.M.M.**  
**LINCOLN COUNTY, MONTANA**  
FOR  
**CAMP, DRESSER, & MCKEE/NORES**

**BASIS OF BEARINGS**

Bearings are based on the Montana State Plane Coordinate System/Lambert Conformal Conic Projection. Project Datum - NAD 1983 (conus) Vertical Datum - NAVD 88 To rotate bearings to True North - rotate left 4°25'23" (Convergence).



**EXAMINING LAND SURVEYOR CERTIFICATION**

I, Andrew Benesi, acting as an Examining Land Surveyor for Lincoln County Montana, do hereby certify that I have examined this plat and find that the survey data shown thereon meet the conditions set forth be or pursuant to Title 77, Chapter 4, Part 4, MCA. Dated this 8 day of Feb, 2007.

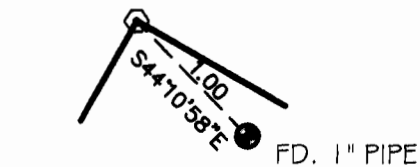
**LEGEND**

- Found corner evidence as noted
- ⊙ Set 5/8" rebar/plastic cap - 9958 LS
- Computed point - not set or tied
- (R) Record Distance per Leonard Addition Plat
- TBC Top back of curb
- Found 2" Iron pipe

**CORNER DETAILS**

NOT TO SCALE

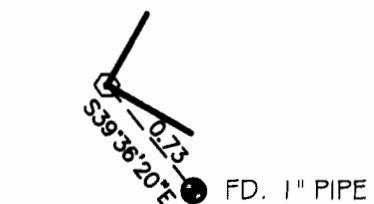
NW CORNER



NE CORNER

NO OTHER MONUMENTATION PREVIOUSLY FOUND

SW CORNER



SE CORNER

NO NEW MONUMENTATION SET THIS SURVEY

LAT. = 48°23'23.55"N  
LONG. = 115°32'46.59"W  
H = 2075.41

CERTIFICATE OF SURVEY NO. 3630

**NOTES**

- 1) A topographical survey was originally performed for this parcel, December 16, 2003 at the request of Camp, Dresser, and McKee. At that time, monumentation was found near the southwest, northwest, and southeast corner positions (refer to Corner Details).
- 2) Subsequent excavation apparently destroyed the two westerly corners. At the request of Camp, Dresser, and McKee and the property owner we have established the corners as shown hereon.
- 3) The northwest and northeast corner positions of Block 3 were established by using a combination of existing found monumentation and computed centerline of roads from tied top back of curbs.

**CERTIFICATE OF RECORDER**

Filed for record this 8<sup>th</sup> day of January, 2007, at 11:00 o'clock P.M.  
Jimmy D. Lauer  
Lincoln County Recorder  
By Deanna Starnes  
Deputy

DATE: 1-03-2007

JOB NO. MO3-139.1

DWN. BY: JDM

REVISION ONE


SHEET 1 OF 1

SECTION 3  
TOWNSHIP 30 NORTH  
RANGE 31 WEST  
PRINCIPAL MERIDIAN MT.  
LINCOLN COUNTY

**SURVEYOR'S CERTIFICATION**

I, James R. Staples, do hereby certify that this plat has been prepared in conformance to the Montana Subdivision & Platting Act (Sections 76-3-101 thru 76-3-614 M.C.A.) and the regulations adopted pursuant thereto, and that the map shown hereon is a true representation of a survey made by me.

James R. Staples 1-4-07  
James R. Staples, 9958LS Date



J. R. S. SURVEYING, INC.

P. O. BOX 1050  
317 MINERAL AVE.  
LIBBY, MONTANA 59923  
(406) 293-5059